

# Class of 2022 graduates from BCHS

The Class of 2022 graduated from Braxton County High School May 20 with Ellen Collins leading the class of 130 during the commencement exercises.

The ceremony began with Dr. Tony Minney Principal presenting the Top 10 to the audience at the BCHS Eagle Field. The seniors were recognized for their outstanding performance in and out of the classroom.

Each one of the Top 10 also had their own job to perform during the ceremony.

Olivia Ramsey, number three, welcomed everyone to the ceremony, followed by the invocation by number five, Lainey Hunt.

Beau Liston, number six lead the Pledge of Allegiance.

Number eight, Zoey Harrison, introduced the guest speaker, Jamie Oates. The theme of his commencement address was achieving greatness, not

only in school and in work but also in life.

Carly Given, Salutatorian, addressed the crowd regarding her fellow students and their experiences over the years. She spoke to her classmates about their educators through the years and the positive effect they had on her life and that of her classmates.

Valedictorian Ellen Collins talked about success to fellow students. She spoke of her

passion for livestock and her success with her pigs.

After the Valedictorian address, Faith Byerly, number seven, recognized the students who had received local scholarships from various community organizations.

CTE Director Lori Stover-Williams recognized those students who were completers in their various fields of studies.

Following the recognitions, the class of 2022 was presented. J.D. Drake, Dean of Students, read the graduates' names as they were presented to Superintendent Kathy Hypes, Board President DeAnna Whipkey and other board members.

After all names had been read, Emily Matheny, number four, performed the turning of the tassel ceremony, signifying the seniors' graduating.

Jesse Flint, number nine, gave the closing re-

Please turn to **GRADUATES** page 3

Vol. 48, No. 20  
May 24, 2022

BRAXTON

CITIZENS' NEWS

Braxton County Delinquent Tax List Inside This Week...

50 CENTS

"DEVOTED TO BRAXTON COUNTY -- RESPONSIVE TO ITS CITIZENS' NEEDS"

www.bcn-news.com

## Shingler receives award for Pursuit of Justice

Local West Virginia State Police Sergeant Andrew J. Shingler received the *US Attorney's Award for Excellence in Pursuit of Justice* in a ceremony held at the Robert C. Byrd United States Courthouse in Charleston, last Friday, May 20. The award was presented by William S. Thompson United States Attorney for the Southern District of West Virginia.

Shingler was nominated for this award based on his work in the case of *US v. Everett Maynard*. A prominent civil rights violation against a southern West Virginia police officer.

In accepting the



**US Attorney Will Thompson (Left) presented Sgt. A.J. Shingler the Excellence in Pursuit of Justice Award.**

prestigious award, Sgt. Shingler stated he was honored to be selected for such recognition.

Sgt. Shingler is a twenty-four year veteran

of the West Virginia State Police, currently assigned to the Bureau of Criminal Investigation.

Please turn to **SHINGLER** page 3

## Braxton youth wins goat-tying contest in state youth rodeo

*Carter Wayne will compete nationally in late June*



**State Champion Carter Wayne and his horse Tuey who helped him capture the Rodeo crown.**

By Shirley Shuman

Carter Wayne, son of Bobby and Alisha Wayne, recently qualified for competition in a national youth rodeo after winning the May 13-14 state competition in goat tying. Daken Arena in Beverly, West Virginia, was the site of the state youth event sponsored by the West Virginia Youth Rodeo Association. The 12-year-old has competed in youth rodeo since he was six, and he plans to continue into

adulthood. Both parents rodeoed.

Wayne explained that his event is like calf roping, but for the young riders, goats are used instead. He described "riding the horse down the chute as fast as you can, jumping off the horse and running to the goat that is tied to a rope." He went on to say, "And then you flank it—get hold of its leg and put it on the ground. Last, you tie the state competition,

this young rodeo rider completed his task in 17 seconds.

As with adult rodeo riders, Wayne considers his horse a definite asset. He rides a quarterhorse which he named Tuey. Questioned about the unusual name, he explained. He said his father, in Texas at the time, bought the horse from a friend. The animal came with the name "Tutu," but Carter and his parents felt the name didn't fit a rodeo horse. They chose "Tuey," which maintains part of the horse's original name.

To qualify for the state youth rodeo, riders must earn points in competition preceding the state event. In addition to competing "all over West Virginia," he entered rodeos in North Carolina, New Jersey, and Virginia. Wayne also competed in chute dogging and breakaway roping but did not place in those events.

The young rodeo rider also works as a bullfighting clown for kids in the peewee/youth division when they ride sheep and calves. He said he really enjoys this activity, and it has become an important part of his rodeo activities.

Carter Wayne explained that he has "always wanted to be a cowboy," and for the time being, rodeo competition allows him to fulfill that goal. He continues, he said, because he "loves ranch work and really likes horses."



## Frametown Elementary fitness team wins state competition

By Shirley Shuman

A team of eight Frametown Elementary School students recently won first place in the WV Fit and Active Schools Face-Off. The group's coach, FES physical education instructor Lauri Spenser, explained that this was the first time for this event. Competition actually began in April and ended on May 18.

Competing for Frametown were Chance Davis, Maggie Glover, Ryan Glover, Audriona Hess, Adeline Lowther, Lane Moore, Brent Moyers and Mason Smarr. Faith Skeens was the alternate. Teams had students in grades three through five with no more than five students from any one grade. Frametown's team included four third graders, two fourth graders, and two fifth graders. The alternate is in the third grade.

Coach Spenser explained how Frametown's competi-

tion came about. "When I heard about this competition, I shared the news with the students to see if they were interested, and they were as excited as I was. I was so excited for our students to have an opportunity like this at the elementary level," she said.

In April, each school planning to compete had to submit a video of the team's doing its video routine. The routine, according to Spenser, consisted of five rounds of eight exercises with each exercise performed for 30 seconds. The entire routine lasted 20 minutes.

Two Braxton County elementary schools, Frametown and Sutton Elementary, were among the six state elementary schools chosen to compete in person May 18. Competition was held at the WV Culture Center in Charleston WV.

In the first round of competition, each team

performed its routine. Students were judged on form, intensity, rhythm stamina, and transitions. The top three following that round advanced to the finals, where they competed once more. Frametown won that competition. The team won a trophy and a banner to hang in the gymnasium. The school will receive a \$500 grant to support physical activity in the school.

Spenser emphasized how she felt about the team's win and about her students in general. "I'm so proud of them," she said. "I feel they represented our school and county well. The kids work hard all year, not just for the competition."

Coordinator for this competition was Joshua Grant, WV Department of Education coordinator for physical education and Health Education K-12 and Wellness Education and Physical Activity K-8.

## Commission approves MOU regarding broadband expansion

Melissa O'Brien was the first to address the County Commission at their regular meeting last Friday, May 20. O'Brien, with the firm Thompson & Litton, has been employed by the Roane County Economic Development Authority to provide engineering services for a project to expand broadband capabilities over 287 miles in a seven-county area which includes Braxton. The Roane based group is working with the local Commission and the Braxton County Development Authority to add approximately 31 miles of fiber optic cable to potentially serve local households and businesses. Her appearance

before the Commission was to request the body approve a "Gigready Resolution and MOU" (Memorandum of Understanding) for the proposed joint project. After hearing O'Brien, Larry Clifton made a motion to approve the request.

Paula Cunningham asked the Commission what the county was doing with their share of the Opioid Settlement Monies resulting from a recent WV Attorney General's case. Lisa Godwin informed Cunningham that there had not been a decision made and the Commission hoped to have that information by their next meeting.

Commission Presi-

dent Godwin reviewed the OES and 9-1-1 reports in lieu Director John Hoffman's absence.

In other action, the Commission approved short form settlements, as presented by the Fiduciary Supervisor, for the following: Brant B. Butcher, Donnie Carl Carson, Elma B. Cutlip, Reta Ann Davis, Vernon R. Hamric, Marie B. Henline, Willard Creed Lake, Arabella P. Long, Paulene Richardson, Richard A. Rose and Argil E. Shaver.

One application for

Please turn to **COMMISSION** page 3





# OPINION

Our views • Your views • Their views

- Editorials
- Letters
- Columns

## As I See It

By Ed Given



### Board policies...

Before I get to the main topic of this writing, I had the privilege of watching our fourth grandchild graduate from high school last Friday. I took advantage of the Braxton Live viewing option. I have utilized that option with the last three. My legs and back just don't do well with the walking and siting required to be there in person. Eric Campbell and his crew do a great job and I also didn't have to contend with the heat.

Carly did a really good job with her salutatorian address. I know she was extremely nervous, but it sure didn't show from my vantage point. I congratulate her and her classmates on their graduation and wish them well as they embark on this new portion of their lives.

I have watched the actions of the Board of Education pertaining to the selection of a new superintendent and I have a few issues. First and foremost, I am disappointed that the existing board didn't include the newly elected members in the process to some extent. Of course, I realize that the hiring needs to be done before the newly elected members take their seats, however, I think they should have at least been kept in the loop and it appears that no attempt in that direction was made.

I am also very disappointed that they will hire someone tomorrow, May 24, and the public has never heard who the candidates even are. I have previously heard the argument that by not releasing the names they save embarrassment for those that are not hired. Frankly, I don't buy that argument. These candidates are professional adults. They fully realized that all of them are not going to be hired and I believe the public's right to know should be the only consideration the board has.

In other counties it is common practice for boards of education to announce their top applicants for such important positions. The hiring of a new president at Marshall University had weeks of prior publicity including stories on the top applications. Our board of education often says they seek transparency... well where is it? I gave them the benefit of the doubt and I won't make that mistake again. I should have followed my instinct and filed a Freedom of Information request a couple of weeks ago when it was announced that the list had been narrowed to five candidates. This Board gets a "C-" at best, in my grade book when it comes to transparency and the public's right to know. I hope the new composition, after July 1, strives for a higher score.

I have another question. We received a notice today that the Board is having a special meeting at 3:00 pm tomorrow with the main item apparently dealing with hiring the new superintendent. Now someone needs to explain to me why there is need for a special meeting 3 hours before a regularly scheduled meeting? Our deadline was hectic, and I didn't have time to really check, but I'm not sure the special meeting was properly noticed either. Come on Board of Education... be responsible, first to the students of our school system and then to the voters whom you serve!

## Every Acre Counts

By Kevin Gregory  
*Invasion of the US...*

They have arrived, actually they have been here for a while. Plant invasive species are having a major impact on our habitat throughout the mid-west and eastern United States. Species such as Autumn Olive, Russian Olive, Barberry, Bush Honeysuckle, Japanese Honey-Suckle, Japanese Stiltgrass, Tree of Heaven, etc.... are slowly removing our native species by out competing or chemically suppressing our native plant communities. Nearly every field edge you drive by has one or more of these invasives growing in or along the field. Insect invasions are ongoing as well, whether it is a latest culprit, the Murder Hornet, or the Lantern Fly, they are here to stay.

This poses the question of how can we create diverse habitat if the invasives species are awaiting to take over? The answer is you must control them and make their control part of your annual work plan. I use the word control, because eliminating invasives all together is not possible because the wind or the wildlife will spread those seeds from afar whether you have removed them or not. By adding invasive control to your annual plan and understanding the life cycle of the plant we can create a method of control and

still accomplish our main objective of creating diversity.

For example, many logging sites are now covered in Japanese Stiltgrass (JSG). JSG is an invasive species introduced into the US in the early 1900s from Asia. Once it senesces or dies in the fall, it leaves a thick mat of straw. That straw was used for packing material from Asia to the US in the early 1900s and of course it contained seeds. Now we have Japanese Stiltgrass throughout the eastern US.

Once established, it literally outcompetes nearly every other species around it and since it is an annual, you can eradicate every plant this year and it will return next year as its seed remains viable in the seed bank for 7-12 years. I have seen entire woodlots in JSG with no tree or other plant regeneration period. Only the surviving mature trees and JSG understory covering acres of forest.

I had nearly 5 acres of JSG on my property after a timber harvest in 2018, today I have approximately 3. I have decided where it fits into my wildlife plan and where it does not. Animals do not eat it, except for domesticated goats, but deer do like to bed in it and hide their fawns in it. I have



Japanese Stiltgrass Germinating and within the first couple weeks of growth on this site.



Japanese Stiltgrass taking over a hillside in early May. It will reach 2-4 feet in height by the end of August.

learned to control it as best I can and I use three methods – cutting & burning, herbicides and seeding plants that do not allow JSG to germinate (plants with allelopathic properties). Basically, they won't allow other species to grow around them.

In late February, I use a blower, prescribed fire, or a rake to clear the leaves and matted JSG away from the areas where I don't want JSG to return and I frost seed cereal grain. The cereal grain is a cover crop (winter rye), not to be confused with rye grass, which many farmers use to restore soil properties. The cereal grain will germinate in soil temperatures above 37 degrees which is well before the stiltgrass. By late April when the soil temperature reaches a point the stiltgrass can germinate the cereal grain stops the process and keeps it at bay. Cereal grain will mature and die by the middle of July (if frost seeded in Feb) but it has done its job for the year and what stiltgrass may germinate after the cereal grain is done won't be mature enough to seed out in late August therefore gaining another year without stiltgrass re-seeding. While cereal grain is creating a monoculture for the time it is active, many wildlife species use it - turkey, deer, squirrels, and an entire host of songbirds will eat cereal grain.

I use this example to show with proper planning and knowledge, you don't have to settle with invasives controlling

your landscape, you can control them. Again, we are working toward diversity and allowing a field to be taken over by Autumn Olive (AO) is not what we want. While the birds may love the fruit and deer will use the area for cover, the monoculture it creates will eliminate quality browse for your deer herd. If your deer are eating Autumn Olive, then you do have a major issue because it is not a selected food for the Whitetail. Kill an AO and see what replaces it and I guarantee it will be better than the AO. Our end goal is to have a little diversity here and a little there which will pay huge dividends and remember **Every Acre Counts!**

### Letters to the Editor: Our policy...

We would like to remind readers that we welcome letters to the editor.

We would like to reiterate our policy of not publishing letters that do not contain the author's identification. You must enclose a phone number for verification purposes. The number will not be published.

We reserve the right to edit and/or refuse any letter. We do not accept letters refuting or endorsing candidates for any upcoming election.

Letters should be mailed to: Editor, Braxton Citizens' News, P.O. Box 516, Sutton, WV 26601.

Those wishing to email should send them to: [editor@bcn-news.com](mailto:editor@bcn-news.com)

Read the **Citizens' News** on the World Wide Web  
[www.bcn-news.com](http://www.bcn-news.com)

## Braxton Citizens' NEWS

PUBLISHER/EDITOR  
Ed Given

ASSOCIATE PUBLISHER  
Allison Given-Nettles

SPORTS EDITOR  
FEATURE WRITER  
Shirley Shuman

BUSINESS MANAGER  
Janet Six

OFFICE MANAGEMENT  
Jeanine Given

ADVERTISING SALES  
Sonya Stewart

LAYOUT/DESIGN/REPORTING  
Jennifer Lloyd

(SSN 393130)  
A Weekly Publication  
Established February 9, 1976

P.O. Box 516 / 501 Main St.  
Sutton, West Virginia 26601  
E-mail: [editor@bcn-news.com](mailto:editor@bcn-news.com)  
(304)765-5193

Entered as periodic rate at the Sutton, WV Post Office  
Postmaster:

Send address change to:  
**Braxton Citizens' News**  
P.O. Box 516, Sutton, WV 26601

Subscription rates:  
**\$19.50** in county, **\$27.50** in state, **\$43.00** out-of-state  
E-subscription, **\$20.00**  
Senior Citizens may **deduct \$1**



## News from our Capitol

by Delegate Brent Boggs

As I write on Sunday evening from interim legislative meetings in Morgantown, it's been quite a while since our monthly meetings have been held "on the road". It's a logistical nightmare for staff, with the need to transport computers, paperwork for meetings, and all sorts of miscellaneous items, as there's no going back to your office for a forgotten item. Legislators need only to show up, attend the meetings, and do their work.

I want to thank the entire staff of the House, Senate, and Joint Committee for their hard work and planning when the legislature meets outside the Capitol. They do a fantastic job and deserve our appreciation. Later this year, we'll be meeting in the eastern panhandle - the other area of growth outside the Morgantown area. Staff will again get to prepare for another successful legislative roadshow.

Of all the dozens of interim committees that

meet during and after the session, the Joint Committee on Government and Finance is, by far, the committee that makes the decisions that most directly affect the House and Senate, both before, during and after each session. It's a small group – seven each from the House and Senate – and a fraction of the total 134 members of the Legislature. Few members have the opportunity to serve on Joint Committee and I've had the opportunity to do so for more than half of my twenty-six-year tenure.

Earlier today, we met at the WVU Erickson Alumni Center to discuss what reports the Joint Committee receive monthly from every department and agency for review, now and into the future. If you want to know the nuts and bolts of how state government works, these monthly 200-page reports offer insights not otherwise available in a timely manner and then, not without massive research.

The monthly report is about to become much

larger. While this may seem unimportant to many, the new reports to be added are very relevant to your tax dollars, access to broadband, infrastructure, and multiple other functions of state government. Under discussion today, included:

- Broadband
- Total Federal and State dollars received to date (breakdown both sources).
- Total projects completed with total costs to complete (list projects).
- New projects with projected start dates and costs (list projects).
- Total number of new and existing subscribers for each project completed.
- Update on State Park Internet Service upgrades.
- DHHR
- Status of consultant work to explore separation of DHHR into two separate departments (Dept. of Health; Dept. of Human Resources).
- Also, what departments and divisions will fall within each agency, if applicable.
- More detailed update on Medicaid Title XIX waiver program, including monthly trends and any noted staffing shortages.
- Barriers to sufficient staffing to serve the needs of our aged and disabled citizens.
- Budget
- Breakdown of funded

positions available in all departments and division, including a detailed list of unfilled vacancies; how long unfilled.

- Updates on loans made to new or existing businesses from the Industrial Development Loan Fund.
- Roads and Infrastructure
- Update on "Roads to Prosperity" with all projects completed and costs.
- New projects with anticipated start dates.
- Detailed maintenance information from around the state.
- \$200 million revolving loan between DOT and State Treasurer, including a list of monies for road maintenance.
- Updates of infrastructure investments, including a geographic check to see if funds are being distributed across the state according to need.
- Breakdown of Economic Enhancement Grant funds to include matching grants for water, sewer, and stormwater.
- List all projects and total appropriation of state dollars, along with county, municipal, and federal dollars involved in each project.

The above list is only a portion of what we expect to receive in future monthly reports. To their credit, some agencies provide

Please turn to **CAPITOL**



## GRADUATES

*continued from page 1*

marks.

The final step of graduation was led by Kendra Lunceford, number ten, who led the hat toss ceremony after giving the history behind it and its meaning to the class.

The field filled with cheers as the seniors threw their caps into the air, officially marking the graduation of the BCHS Class of 2022.

*See additional photographic coverate on Page 11 & 22 of this edition.*

## SHINGLER

*continued from page 1*

Shingler is the Commander of the Mountain Lakes Drug and Violent Crime Unit and is a deputized TFO of the US Department of Homeland Security.

The lifelong resident of Braxton County and his wife Tanya, along with their three children reside in Flatwoods.

## COMMISSION

*continued from page 1*

Paulene Richardson, Richard A. Rose and Argil E. Shaver.

One application for correction of erroneous assessments was before the Commission for consideration. Matthew and Jennifer Fleming were contesting listings on their taxes which contained the wrong year. Those requests were granted on a motion by Larry Clifton.

Two purchase orders for the Sheriff were approved via separate motions. Mid-State Chevrolet will replace a water pump on a 2014 Ford Explorer at a cost of \$1,270.77. The Sheriff's Office will also purchase two handheld Radar units from Galls at a cost of \$1,187.78.

The Braxton County Development Authority, by way of two separate written requests, asked the Commission to appoint Brenda "Gabby" Gregory and Erica Whitney to the vacancies on the Authority Board. The second request asked that Jim McQuain, Keith Dancy and Lisa Godwin be reappointed to the board. Both requests were granted.

The Commission reviewed a letter requesting that Frank Hoover be reappointed to the Sugar Creek PSD Board. The request was granted on a motion by Larry Clifton.

Following a brief dis-

cussion, the Commission approved a \$15,000 contribution to the BC Development Authority to be matched by the Authority and an anonymous donor to employee the grant writing services of Matt Ward and his firm.

Commissioner Melvin Gum made a motion to approve internal budget revisions for the County Clerk, Fiduciary Supervisor, County Commission, animal shelter, Emergency Services, Prosecuting Attorney and the Sheriff's office.

Recapitulation of Delinquent Real Estate and Personal Property Taxes for the 2021 year were approved.

A motion by Larry Clifton authorized the Commission to advertise for tree removal from the Little Kanawha River in the Burnsville area that was creating a potential flooding hazard.

The final act of business during the brief morning session was the approval for payment of county and EMS bills as well as the minutes from the May 6 Commission meeting.

Being no further business, the meeting adjourned at 9:22 a.m. The next regular meeting of the Braxton County Commission will convene on June 3 beginning at 9:00 a.m.

## CAPITOL

*continued from page 2*

reports monthly that could easily be on a quarterly basis or twice annually. This is a work in progress that the Joint Committee on Government and Finance is undertaking to make a positive difference – to make the state agencies more accountable and for the Legislature to act proactively to solve problems and issues. Otherwise, only reacting when there is a problem or issue wastes time and precious tax dollars.

Now that the session has concluded, please contact me at my home office at: 151 Park Street, Gassaway, WV 26624. The phone number is 304-364-8411. For those with Internet access, my legislative email address is: [Brent.Boggs@WVHouse.gov](mailto:Brent.Boggs@WVHouse.gov)

Remember to thank a Veteran every day for their service and remember our troops - at home and abroad - and keep them and their families in your thoughts and prayers. Until next week, take care.



from...  
**Central West Virginia Outreach Center**  
*...giving from the heart*  
37 Little Buffalo Road,  
Gassaway, West Virginia  
**304-364-HOPE (4673)**

## for with God, all things are possible.

### Spaghetti Dinner Benefit & Silent Auction

Proceeds to replace the Central WV Outreach Center Warehouse Roof

**When: Saturday, June 11, 2022**

**Where: At the Warehouse**

**Time: 12:00 AM to 6:00 PM**

**Menu: Spaghetti, Meat Balls, Garlic Bread, Dessert & Refreshments**

**Dinners by Donation - Take out available**

**New Arrivals:**

- New Load: Pre-Hung Exterior Doors
- New Load: Interior Door Slabs
- New Load: Ceiling Tile
- New Load White Paint -Satin, Flat, 5 gal & 1 gal
- New Load: Butcherblock Countertops – Acacia & Beech
- New Load: Vinyl Flooring
- New Load: T1-11 siding 5/8" & 11/32"
- New Load: Ceiling Tile
- New Load: ¾" Plywood
- New Load: Metal Roofing 8', 12' & 16'
- New Load: Poly ISO Insulation 4'X4"
- New Load: Windows, various sizes
- New Load: Sliding Patio Doors
- New Load: 11/32" Beadboard Siding

**CHECK US OUT ON FACEBOOK**

**@ Central West Virginia Outreach Center**

**We are open Tuesdays & Thursdays 10 am to 6 pm**

**Wednesdays & the 2<sup>nd</sup> Saturday of each month 9 am to 2 pm**

# Way back when... Long ago in Braxton County



**Trimble & Son...**  
**Before construction of the Burnsville Dam, flooding in the northern part of Braxton County was very prevalent. While the exact time of this photograph is unknown, it was obviously sometime prior to 1958 when the building was destroyed by fire. Trimble and Son, in addition to being a convenience store of the time period, was also a liquor store. The photo is courtesy of Craig A.**

**Smith collection and is featured in a series of historical books about Braxton County titled "Looking Back". The five volumes are filled with old pictures and county history. These books, The History of Braxton County, The History of Bulltown and Craig's three cookbooks are available for purchase at the Citizens' News/Democrat-Central Office, 501 Main Street, Sutton, WV. They make great gifts for the history buff in your family!**

## Attorney General warns consumers of Social Media Grant Scam

West Virginia Attorney General Patrick Morrissey is warning consumers to be on guard against impostors using social media platforms to promise government grants.

The Attorney General's Consumer Protection Division has received numerous calls related to bogus grants during the past few weeks. Consumers report being contacted via social media from scammers who claim to be friends, family and others the consumer trusts—including a link to a State Supreme Court Justice.

Scammers ask the consumer to send payment through a prepaid debit card or a wire transfer to receive a government grant that never materializes.

"Consumers should not pay money in order to receive a government grant," Attorney General Morrissey said. "That is simply not how the process works and should be a red flag for anyone considering doing so."

Consumers should follow these tips to avoid becoming a victim of a potential scam:

- Write down all necessary contact information for the alleged government agency giving the grant.
- Do not give out personal information unless you can verify the identity of the recipient.
- Look out for fake social media accounts with photos posing as friends and family.
- Be wary of anyone who uses bullying tactics.
- Be wary of anyone asking for payment via purchase of a prepaid card or via wire transfer. Anyone believing

**You can Charge Your Citizens' News Subscription, Classified or Display Advertising**

to your **Visa** or **MasterCard**  
**304-765-5193**

they have been the victim of a scam should contact the Attorney General's Consumer

Protection Division at 800-368-8808, the Eastern Panhandle Consumer Protection Office

in Martinsburg at 304-267-0239 or visit the office online at [www.wvago.gov](http://www.wvago.gov)

## Tired of SLOW Mail Service!



**we have the answer...**

**Stay in touch from the comfort of your home or office with the NEW and IMPROVED... Braxton Democrat-Central and the Citizens' News! e-subscriptions**

**Get both newspapers, with loads of different content, on your computer, phone or tablet with all the happenings throughout our area, FIRST & FACTUALLY!!!**

**Get both for just \$30 for the Entire Year!!!**

**Unlimited access any time you want it... no matter where your are. Go to:**

**[bcn-news.com](http://bcn-news.com)**

**and try our FREE Trial Offer Today!**



With Deepest Sympathy

OBITUARIES

**Parker Brian Richardson**  
Parker Brian Richardson, 15, of Sutton passed a w a y on S u n d a y , May 8, 2022. H e w a s born on April 2, 2007 in S u m m e r s v i l l e to Sarah Shafer Balcourt and Dustan Richardson. Preceding him in death was his aunt, Wendy Shafer Simpson. Parker, a freshman

.....

# Problems

We all have problems in this life in fact life is one great problem that we need to solve. Sometimes we can be overwhelmed with a lot of small problems or it may be some big life altering problem either way problems can get us down in this life and often can lead to depression, stress and not to mention it can shorten our lives so how are we supposed to deal with problems, we need to start within ourselves, we need to change our focus on how we look at problems.

James 1-2-8  
2 My brethren, count it all joy when ye fall into divers temptations; 3 Knowing this, that the trying of your faith worketh patience. 4 But let patience have her perfect work, that ye may be perfect and entire, wanting nothing. 5 If any of you lack wisdom, let him ask of God, that giveth to all men liberally, and upbraideth not; and it shall be given him. 6 But let him ask in faith, nothing wavering. For he that wavereth is like a wave of the sea driven with the wind and tossed. 7 For let not that man think that he shall receive any thing of the Lord. 8 A double minded man is unstable in all his ways.

We need to view our problems as a challenge, God wants us to look at problems with a positive outlook, is your glass half empty or is it half full. By changing our view of problems from negative to positive we can tackle any problem.

God says,  
Rom 8:28  
28 And we know that all things work together for good to them that love God, to them who are the called according to his purpose  
KJV  
How to overcome problems:  
1. Be optimistic about the struggle  
COUNT IT ALL JOY--  
1 Cor 10:13  
13 There hath no temptation taken you but such as is common to man: but God is faithful, who will not suffer you to be tempted above that ye are able; but will with the temptation also make a way to escape, that ye may be able to bear it.

KJV  
2. WE MUST PRAY:  
DO YOU NEED HELP IN MAKING THE RIGHT DECISION?  
DO YOU FEEL CONFUSED AND NEED WISDOM AND UNDERSTANDING TO  
REACT TO YOUR TRIALS AND TEMPTATION THE RIGHT WAY?  
James 1:5  
5 If any of you lack wisdom, let him ask of God, that giveth to all men liberally, and upbraideth not; and it shall be given him.

3. YOU WILL NEVER BE ALONE AS A CHRISTIAN  
Deut 31:8  
8 And the LORD, he it is that doth go before thee; he will be with thee, he will not fail thee, neither forsake thee: fear not, neither be dismayed  
KIV  
Deut 13:5-6  
5 Let your conversation be without covetousness; and be content with such things as ye have: for he hath said, I will never leave thee, nor forsake thee 6 So that we may boldly say, The Lord is my helper, and I will not fear what man shall do unto me.

KJV  
Rom 10:17  
17 So then faith cometh by hearing, and hearing by the word of God.

KJV  
Heb 11:6  
6 But without faith it is impossible to please him: for he that cometh to God must believe that he is, and that he is a rewarder of them that diligently seek him.

KJV  
Luke 13:3  
3 I tell you, Nay: but, except ye repent, ye shall all likewise perish.

KJV  
Matt 10:32-33  
32 Whosoever therefore shall confess me before men, him will I confess also before my Father which is in heaven. 33 But whosoever shall deny me before men, him will I also deny before my Father which is in heaven.

KJV  
Mark 16:15-16  
15 And he said unto them, Go ye into all the world, and preach the gospel to every creature. 16 He that believeth and is baptized shall be saved; but he that believeth not shall be damned.

KJV

Sponsor: Church of Christ  
742 Elk Street, Gassaway, WV 26624  
(minister) Danny Lambey  
lambey@frontier.com

.....

Left to cherish his memories are his mother, Sarah Shafer Balcourt and Dustan Richardson of Sutton; sister, Alli Richardson of Gassaway; girlfriend, Kenlee Flint and her father, Jake Flint; uncles, Jamie Shafer and wife, Jennifer, Mike Richardson, John Richardson and Mitchell Richardson all of Sutton; aunts, Rebecca Richardson of Sutton, Rebecca Chipps of Clarksburg and Amy Shafer of Gassaway; and many cousins and friends. He is also survived by his wiener dog, Boomer and his german shepherd, Lacy.

Parker will be cremated and his Celebration of Life Service will be 7 P.M. Tuesday, May 24, 2022 at Roach Funeral Home, Gassaway.

A gathering of friends and family will be one hour prior to the service at the funeral home.

Arrangements by Roach Funeral Home, Gassaway.

Words of comfort and fond memories may be extended to the family at [www.roachfuneralhome.com](http://www.roachfuneralhome.com).

**Shirley Jean Fisher**  
Shirley Jean Fisher, 82, of Hacker Valley, formerly of Webster Springs, passed a w a y p e a c e f u l l y on May 19, 2022, s u r r o u n d e d by her family.

She was born on September 3, 1939, in Webster Springs to the late Ora Cogar and Lenora Carter Cogar. She was raised by her grandparents, Ben Cogar and Nora Cogar, at Sugar Creek in Webster County, WV. She had many fond memories growing up on Sugar Creek with her grandparents, brother Bennie H. Cogar, and cousins Waymond Cogar and Dink Cogar, whom have all since passed away. Shirley is also preceded in death by her husband of 54 years, L. Duane “Dee” Fisher.

Shirley is survived by her son, Michael (Trish) Fisher of Elkview and the lights of her life, granddaughter Michaela (Ian) George, and 4 month old great-grandson Brooks George of Elkview. She is also survived by family, Debby (Robert) McCoy of Charlestown, Jeanie (Randall) Moore of Webster Springs, and William “Bill” (Roseanna) Fisher of Charlestown; and many nieces, nephews and extended family and friends to mourn her passing.

Shirley retired from the Webster County Board of Education where she was the Executive Secretary to the Superintendent of Schools. Upon retirement, she did volunteer work for the First Baptist Church of Webster Springs, Hacker Valley Senior Center, and

the Independent Baptist Church of Cleveland.

Shirley accepted Christ as her Lord and Savior on April 19, 1974. She spent the rest of her life as a Christ like example to others. Shirley was a member of the First Baptist Church of Webster Springs and later in life was a member of the Independent Baptist Church of Cleveland. She was always willing to offer a hand where needed at the church and throughout the community. She will be missed by many throughout Webster County, but mostly by her family whom loved her dearly.

Services to celebrate Shirley's life will be held on Tuesday, May 24, 2022 at 1:00 PM at Dodd & Reed Funeral Home, Webster Springs, with Pastor Chris Cosner officiating. Shirley will be laid to rest beside her husband, Dee, at the MW Cutlip Cemetery, Jerry's Run. Friends may join the family for visitation one hour prior to service time at the Funeral Home.

Online condolences may be made to the family at [www.doddreedfh.com](http://www.doddreedfh.com).

Dodd & Reed Funeral Home is honored to be serving Shirley's family.

**Rosella Anita Gillespie Squires**

Rosella Anita Gillespie Squires, 89, of Millwood, WV, passed away on May 16, 2022, at the H u b b a r d Hospice House in Charleston, WV. She was born near the Holly River in Braxton County on June 3, 1932, the daughter of Arthur and Hester Gillespie, who had twelve children. The family moved to Newell, WV, where most of the family spent their lives.

She was a homemaker during her married life. Her first job was as a housekeeper for Arthur Wells. The Wells family operated the Homer and Laughlin Plant that is best known for their fiesta ware. She loved to cook and bake and always made too much food and too much variety. She enjoyed working in her flower beds, and did a lot of sewing over the years making gowns for her daughter and bell bottom pants for her son. She made all the curtains in her house. She was involved in the VFW and Korean War Veterans Ladies Auxiliaries. She served as President for many years until 2020. She enjoyed visiting the veterans in the nursing homes in Ravenswood.

She is survived by her husband of 70 years, Arol Squires; daughter, Cindy Pinder; son, Dan Squires; daughter-in-law, Nancy Squires; 3 grandchildren, Kimberly Pinder, Brooke Squires, and Derek Squires (wife, Katelyn); 5 great grandchildren, Tristyn Squires, Hannah Squires, Emma Squires, Gavin Squires, and Kinleigh Whitmore; and siblings, James Gillespie, Sylvester Gillespie, Linda

Pitts, Faye Fone, Sissie Mattern, Bessie Rowan, and Maxine Mellinger.

In addition to her parents, she was preceded in death by a 3-year-old sister; another sister, Juanita Harper; brothers, Lyle Gillespie and Junie Gillespie; and son-in-law, Norman Pinder.

The funeral service were held on Friday, May 20, 2022 at 2:00 pm at Roush Funeral Home in Ravenswood, WV with Pastor Marvin Stalnaker officiating. Burial followed in Ravenswood Cemetery.

Friends visited the family at the funeral home on Friday, May 20, from 11:00 am until 2:00 pm.

In lieu of flowers memorials may be made to Hubbard Hospice House, 1001 Curtis Price Way, Charleston, WV 25311.

**Betty Lee Thompson**

Betty Lee Thompson, 96, of Frametown, formerly of Clarksburg, passed away on Saturday, May 21, 2022 at Braxton Health Care Center, Sutton, WV.

She was born December 3, 1925 in Braxton County to the late Gaile and Wilsie Carr Singleton.

In addition to her parents she was preceded in

death by her daughter, Mary Gaile Barr.

A real estate developer, she built and owned Thompson Development and Thompson Coal and Construction in Clarksburg, WV. She was a member of the United Methodist church in Clarksburg. In her spare time she like to crochet and play Scrabble. In her younger years she enjoyed cooking and gardening.

Betty is survived by her grandsons, James Barr and wife, Melissa of Frametown, and Jeff Barr and girlfriend, Jessica Triolo, of Jacksonville, Florida; great grandsons, Isiah Cumberledge and wife, Katerina, of Florida, and James Logan Barr of Florida.

Her funeral service will be 1 P.M. Saturday, May 28, 2022 at Roach Funeral Home, Gassaway, WV with Reverend Rich Demastus officiating. Interment will follow in the Sugar Creek Cemetery, Gassaway, WV.

Visitation will be one hour prior to the service at the funeral home.

Words of comfort and fond memories may be extended to the family at [www.roachfuneralhome.com](http://www.roachfuneralhome.com).

# Burnsville Community Educational Outreach Service Club (CEOS)

The Burnsville CEOS Club met May 11 at the Burnsville Mayor's Office with Diane Hosey Hostess. The meeting was called to order by President Betty Carson with roll call and pledge to Flag by all present.

For meditations, Pat Drake read a poem “Blessing of Peace”.

Diane, the Health Motivator told us that growing a garden, caring for house plants and flowers would improve our moods, burn off calories and being out in the sun releases natural good hormones promoting mental well-being. What is West Virginia's State Soil? -Monongahela soil occurs on more than 100,000 acres in 45 counties in WV and is considered prime farmland soil well-suited for crop production. One of the founding fathers of modern psychology, Benjamin Rush believed that getting hands on and hands dirty had a healing effect. (a little WV trivia).

The Weston Area Meeting is May 21st. Barbour County is Hosting this year.

Show and Share Day is May 19th at Heaters Community Bldg.

We will be having a “Bake Sale” after

the Alumni Parade in Burnsville on May 28th at the football field.

Hope to see you there.

Diane Hosey presented the lesson this month on “West Virginia Rhythm: Music in the Mountain State”

WV music is rooted in the storytelling traditions of Appalachia. As immigrants arrived in the area known as the Appalachian Mountains music was a shared language of each culture---Native American Cherokee Indians who first loved the land, then Scotch-Irish settlers who explored the region, and the African Americans who came as slaves or railroad workers sharing their own unique sounds. The music is rooted in storytelling but it also offers a combination of country, folk, soul, rhythm and blues and blue-grass that will get anyone dancing. There will be a lot of music festivals going on this summer. “The Hills Are Alive With the Sound of Music!!

The next meeting will be June 8th at the Burnsville Mayor's Office 10am with Bobbi Bragg Hostess.

Hope all of you can make it out next month.

# Braxton County resident named to Shepherd University's Dean List

Eight-hundred-seventy-two students were named to the Dean's List at Shepherd University for the spring 2022 semester.

To be eligible for the Dean's List, a student must achieve a minimum 3.4 grade point average for the semester while carrying at least 12 hours of coursework.

Among those receiving the prestigious honor

was Hailey Brooke Given of Duck.

Located in West Virginia's Eastern Panhandle, Shepherd University is a public university with a personal touch; where interdisciplinary and experiential learning, committed faculty, and a supportive and accepting community come together to prepare students for successful futures.

Senator Bill Hamilton

Thanks the Citizens

of the 11th Senatorial District

Your vote and support in the recent election is much appreciated. The office of WV Senate belongs to you, the people and your input is important.

With your continued vote and support this November, I will be honored to make sure your voice is heard.

PAID FOR BY THE COMMITTEE TO ELECT  
BILL HAMILTON, SUE HAMILTON, TREASURER

Although I did not win a seat on the Board of Education, I would like to thank those individuals who supported me with their vote.

Your confidence in me means a lot.  
Carolyn Hoover



# COMMUNITY CALENDAR

**Hoover Cemetery**  
There is going to be an annual meeting at the Hoover Cemetery on Saturday, May 28, at 5:00 pm. Everyone that has family in the Hoover Cemetery is invited. Donations are needed for the mowing and upkeep of the cemetery. Donations may be mailed to Harold Batton, 8078 Bug Ridge Road, Sutton, WV 26601, phone 304-765-2360 or Rhetta May Facemire, 910 Two Lick Road, Sutton, WV 26601, phone 304-765-7824. Thank you for donations for the upkeep and mowing of the cemetery.

.....  
**Sutton Baptist Church VBS**  
Vacation Bible School at Sutton Baptist Church is coming up June 6 to 10, 6:00 pm to 8:30 pm. Nursery to 6th grade. Adult Class as well. All are welcome.

.....  
**Skidmore Cemetery in Sutton**  
The Skidmore Cemetery is in much need of contributions to clean up the cemetery. The contributions over the last two years have been very low, but this is a new year and progress must be made. To make it clear, the cemetery has never received any help from the Town of Sutton, inmate labor, community service or any other government agency. Please give to the cemetery. The cemetery is operated as a non-business/family cemetery. Please make contributions directly to Steve Jones (treasurer) or Norma Cutlip (president), 240 S. Franklin Ave., Sutton, WV 26601. Thank you!

.....  
**Benefit Ham Dinner for Wanda Cottrill and Rocky Dickey**  
There will be a benefit ham dinner on June 5th from 12:00 to 5:00 pm at the Rosedale Senior Center. Dinner will be by donations only. Funds raised will help cover medical expenses due to cancer and sugar. Dinner will consist of ham, mashed potatoes and gravy, green beans, hot rolls, dessert and a drink. There will be a 50/50, silent auction, and gun tickets.

.....  
**Cedarville School Reunion**  
The Cedarville School Reunion will be held on Saturday, May 28 at Cedar Creek State Park Activities Building. All eating supplies and drinks will be furnished. Please come, bring a covered dish and an auction item if you wish and spend the day.

.....  
**Rosedale School Reunion**  
The Rosedale School Reunion will be held on Saturday, June 4 at Cedar Creek State Park Activities Building. All eating supplies and drinks will be furnished. Please come, bring a covered dish and an auction item if you wish and spend the day.

.....  
**Gassaway Town Council Meeting**  
The Gassaway Town Council meeting will be held on Tuesday, May 31, 2022 at 6:00pm at the Gassaway Community Building.

.....  
**Gassaway Days 2022**  
The dates of the 2022 Gassaway Days have been announced. Gassaway Days will be held on June 23, 24, and 25. Please plan on attending.

.....  
**Sutton Cemetery Town Hill**  
Any donations toward the upkeep of the Sutton Cemetery located on Town Hill are greatly appreciated. Decorations or flowers left 60 days past Memorial Day should be removed to make mowing easier. Mark payments to "Sutton Cemetery Trust" and mail to: Catherine Hoover, 292 N. Baxter Street, Sutton, WV 26601. Thank you, Sutton Cemetery Trustees

.....  
**Fisher Cemetery**  
The Fisher Cemetery Association will hold its annual membership meeting at the cemetery on Sunday, May 29 at 2 p.m. Also, donations for cemetery mowing and upkeep would be appreciated; checks may be made payable to the Fisher Cemetery Association, and mailed to Jon E. Smith, 281 Smith Mountain Lane, Sutton, WV 26601, or brought to the meeting. Donations made this past year are gratefully acknowledged and appreciated.

.....  
**Kanawha Alumni Association parade entries being accepted**  
With road construction in Burnsville wrapping up, the Kanawha Alumni Association wants to remind the community that the annual KAA Memorial Day weekend parade is still scheduled! The parade, which will take place on Saturday, May 28 beginning at 11:00 a.m., runs along Fifth Street before turning onto Church Street and proceeding to the football field behind Burnsville Elementary School. Lineup for the parade begins at 10:30 a.m. The KAA encourages every class to take part in the parade...whether it is with a float, decorated car, or simply walking with classmates. Classic cars, firetrucks, bands, and others are also welcome to join. Contact Karlena Boyce at (304) 689-1294 or by email at karlenaboyce@gmail.com to sign up.

.....  
**Newville Cemetery Memorial Service**  
A Memorial Service will be held at the Newville Cemetery on Sunday, May 29, 2022 at 11:00 a.m. Everyone is invited to come and join in fellowship as we remember our loved ones at this beautiful resting place. The Newville Cemetery Management Team will be present to receive any comments and suggestions. All donations are greatly appreciated.

.....  
**Public Notice**  
The Central West Virginia Hunting Dog Association has closed for business, and will no longer host canine hunts, activities or events under this club name or FEIN # 20-8653001. We appreciate those who have attended events and supported the club throughout the years, and it has been a pleasure to serve our community.

.....  
**Sutton Baptist Church VBS**  
Vacation Bible School at Sutton Baptist Church is coming up June 6 to 10, 6:30 pm to 8:30 pm. Nursery to 6th grade. Adult Class as well. All are welcome.

.....  
**BCSC May activities**  
May 24th Live Music Craft Class 9:30 – 11:00 Early Exercise Classes

1:00-3:00 pm. May 25th Craft Class 9:30-11 WII Bowling 12:00 Afternoon Card Playing May 26th Live Music Exercise Classes 1:00-3:00 Bible Study 10:00 am Embroidery Group Afternoon Card Playing. May 27th Bingo 10:00am. May 30th Center Closed. May 31st Live Music Craft Class 9:30-11:00 Early Exercise Classes 1:00-3:00

.....  
**Friends of Burnsville Lake is hosting a photo contest!**  
We are seeking pictures taken around Burnsville Lake or in either of our two beautiful campgrounds! Win a free T-shirt! One winner's photo will be chosen to be featured on a Burnsville Lake post card along with receiving a free Burnsville Lake Post card along with receiving a free Burnsville Lake T-Shirt! Submit your photos by June 10th by sending them via messenger to the FOBL Facebook page. A winner will be announced the 15th of June.

.....  
**Kniceley McCray cemetery event**  
On May 29, 2022 at 1pm we will gather at Kniceley McCray Cemetery to decorate our loved ones graves and have our annual business meeting. A yearly report will be given at that time. Anyone interested with the upkeep of the cemetery is welcome. We would like to take this opportunity to thank those that donated this past year toward the upkeep of the cemetery. Your donations are greatly appreciated. Please send donations to Kniceley McCray Cemetery c/o Linda Anderson, Treasurer, 45 Vernon Road, Sutton, WV 26601. Trustees: Rich King, Michael Bright, Austin Bleigh and Chris Kniceley.

.....  
**Flatwoods Monster**  
July 1st from 1:00-5:00pm. Vendors bring own table ,Chairs and Tent, \$25.00 to setup Music, Games and Food. Located at lot across from Flatwoods Funeral Call 304-678-7334 for info or application

.....  
**Special Sing**  
Laurel Run Baptist Church, 68 Pineville Drive, Sutton, WV. Everyone is invited to a very special sing on Sunday, May 29 at 2:00 PM.

.....  
**Harris Cemetery**  
Mowing season is upon us. Donations are needed and appreciated for the mowing and upkeep of the Harris Cemetery, Bug Ridge WV. All donations should be sent to the Harris Cemetery c/o Cindy Gaston 2936 Old Turnpike Road, Sutton WV 26601. A special thank you to all who donate.

.....  
**Gibson Cemetery donations needed**  
Money is needed for mowing and upkeep of Gibson Cemetery. Thank you to the ones that paid last year. Please send to: Deborah M. Campbell, 888 Gibson Road, Flatwoods, WV 26621-8104.

.....  
**Tesla Cemetery Donations needed**  
Donations are needed for the upkeep of Tesla Cemetery. Please send donations to: Jim Morris, 5506 Appalachian Corridor, Sutton, WV 26601.

.....  
**Robinson Reunion**  
The Robinson Reunion will be held on Sunday, May 29th at 1:00 P.M. at the Flatwoods Community Center. Please bring a covered dish and enjoy the fun.

## MAGISTRATE COURT

### R-E-P-O-R-T

**Magistrate Beth Smith's Court**  
May 14: Eric Scott Spears of Sutton, domestic assault, domestic battery, brandishing a deadly weapon, warrantless arrest, bond set \$10,000 cash or surety.

May 15: Stephanie Amber Chen of Richwood, trespassing asked to leave, warrantless arrest, bond set at \$1500 cash or surety.

**Magistrate David Singleton's Court**  
May 11: Elayne J. Javarone of Erie, PA, approaching emergency vehicle, no contest plea, fine/court costs assessed and paid; Noah B. Spencer of Summersville, no proof of insurance, dismissed proof provided, expired MVI, dismissed proof provided, expired registration, dismissed proof provided, speed-

ing in construction zone, no contest plea, fine/court costs assessed.

May 18: Cody Earl Hinerman of Fairmont, bringing contraband into jail, warrant issued, bond set at \$5000 cash only; Donovan Scott Rose of Weston, driving suspended, no proof of insurance, public intoxication, no operators, warrantless arrest, bond set at \$5000 cash or surety; Quannah Canfield of Sutton, expired MVI, guilty plea, no seatbelt, guilty plea, fines/court costs assessed; Andrew Ryan Wescott-Davis of Waverly, no proof of insurance, no contest plea, fine/court costs assessed; Wallace Lee Hess of Little Birch, receiving/transferring stolen goods, dismissed, deferred sentence, court costs assessed.

May 19: Larry K. Sincell of Charleston, expired MVI, dismissed proof provided; John Robert Dean of Morgantown, invasion of privacy x2, dismissed, deferred sentence six months, court costs assessed, invasion of privacy x18, dismissed per plea; Bradley Neal Shingler of Little Birch, cell phone violation, no contest plea, fine assessed; Daniel Scott Posey of Gassaway, no seatbelt, no contest plea, fine assessed and paid.

May 20: Jennifer Malcomb of French Creek, possession with intent to deliver-meth, conspiracy, warrant issued, bond set at \$25,000 cash only; Anthony R. McCallister of Sutton, driving suspended-general, no contest plea, no proof of insurance, no contest plea, fines/court costs assessed and paid.

## KITTY KORNER:

*Affordable, Adoptable, Fixed Feline Friends*

Just One Generation cat rescue was started in 2013 in response to the severe feline overpopulation in this area. Our initial emphasis was on the Trap, Neuter, and Release (TNR) of feral cats as well as to facilitate the spay/neuter of domestic cats.

Adoption of ownerless cats and kittens came later, as was incorporated with the program because there was no place else for these animals to go.

But, due to previously made travel plans and family commitments, Just One Generation will NOT be available to take in new animals or to adopt cats and kittens during the months of June, July, and August 2022.

Our spay/neuter assistance program will continue during this time.

If you have thoughtfully considered pet ownership, now may be the time to add a feline friend to your family. Our program currently has multiple healthy, social cats and kittens that are available for a modest adoption fee, that includes immunizations, deworming, flea protection, as well as spay/neuter and rabies vaccine when the kittens are four months old.

Featured today are several kittens currently waiting for homes of their own, but others will soon be coming.

Additional photos can be seen on petfinder.com by entering a search for CATS at location 26623 or on the Just One Generation Facebook page. Contact Sally Stewart. as 304-364-4136 to arrange a visit or for additional information.

**R e m i n g t o n , Eclipse, and Eli:** three 8 week old brothers,



## The Collins Family Note of Thanks

The family of Adrian Collins would like to thank all those that showed their kindness and love during the loss of our loved one. To all that sent cards, called, brought food, visited, came to the funeral home, send flowers, gifts etc. A special thanks to Ryan and Heather Roach of Roaches Funeral Home for their most kindness and love. Thanks to Pastor Rich Demastus for the comforting message. A message the family needed to hear. Thanks to the Lloyd Boys for opening and closing the grave. To the pallbearers (Adrian's cousins). To the ladies that helped with the funeral dinner and thanks to all our Church family at Hope Baptist. Thanks for all the thoughts and prayers.

With our deepest appreciation!  
Love and Prayers,  
Darrell, Marie and Bill, and Family.

# Vaccination Clinic

Edith Johnson DVM will be conducting dog and cat vaccination clinics in Braxton County on June 3rd and 4th 2022

**Rabies Vaccination for dogs and cats will be \$15 each.**  
6/1 (Distemper, Hepatitis, Para Influenza, and Upper Respiratory Virus)  
Vaccination for dogs and 4/1 (Distemper and Upper Respiratory Virus) Vaccination for cats will be available at substantial savings over office price. Frontline Gold, Nexgard, Revolution and worm medication will be available for pets receiving vaccinations.

### Friday, June 3, 2021

Little Birch Elementary.....2:30-3:30 PM  
Holly Gray Park....Operates as a drive-thru.....4:00-5:30 PM

### Saturday, June 4, 2021

Frametown Elementary..Operates as a drive-thru..7:00-8:30 AM  
Riffle Run Skating Rink.....9:00-9:30 AM  
Burnsville Library..Operates as a drive-thru.....10:00-11:00 AM

WV LAW REQUIRES THAT EVERY DOG AND CAT BE VACCINATED FOR RABIES AND MORE IMPORTANTLY THIS VACCINATION PROVIDES PROTECTION FOR BOTH OWNER AND PETS AGAINST THIS DEADLY DISEASE.  
For more information, please call Central WV Animal Hospital at 304-364-5252  
**Note: Please have all dogs tied or on a leash. Please have all cats in a box or keep in your car to prevent escape. Please keep all animals in your vehicle.**



# COMMUNITY CORNER

## PAT'S CHAT By : PAT RIDPATH



I am so delighted that I can report to you that the Memorial Service for my sister is over and was so successfully completed. Going into it, I had no idea what I should do or how, so I can just praise the Lord that it happened so beautifully. I could not have done it without the help of my own sweet family, Mary Ann's family, my church family, and especially Barry Scott of Helvetia for getting the video done so well, Mary Stauffer and Alma Heckert, Ann Lowther, Mary Cutlip for coordinating the luncheon after the service, Pastor Daniel Venegas for the life sketch and retired pastor Rick Cutright and his wife, Bonnie Cutright for her constant support and some of the special music and the uplifting, hopeful sermon, for Roy and Lois Waybright for their constant friendliness to all my relatives and to visitors, plus the Williams family children with their captivating music. Even some of Mary Ann's caretakers joined us in celebrating Mary Ann's life. Mary Ann's legacy for loving to sing lives on through her four great-grandchildren, Crew, Aven, Reeve and Adah. Since Mary Ann had donated her body to science, Heavner and Cutright Funeral Home added some professional touches by helping me get the obituary in papers and providing the funeral brochures and register. Their help and all the others made the task more pleasant. I also want to thank all of you who have sent donations to Mary Ann's beloved church in her honor, in lieu of flowers or food. Sheri Sapp, always helpful, has provided a picture of some of the relatives of Mary Ann who attended the service. Maranatha



Standing in the back row (L t R) are Greg, husband of Lindsey (granddaughter), Amy (daughter) and husband Bill Conway, Bruce Bucklew (son), Laura Boehmer (granddaughter) and her fiancé, Jessica Boehmer (granddaughter), Ed Boehmer (son-in-law), Ashley Williams (granddaughter) and her husband Andrew, Ryan Bucklew (grandson), Daniel Venegas (pastor). Seated are Carol Wine Bucklew (daughter-in-law), Cheryl Robin Bucklew (niece), Pat Ridpath (sister), Kim (daughter-in-law who accompanied children on piano). Children are Crew, the oldest, Aven, Reeve and the youngest, Adah (great-grandchildren). (I find it interesting that there are two distinctly brunettes and two distinctly blonds)

# PETER PAN

## CLEANERS AND LAUNDERERS

**Top notch laundry and dry cleaning services**

*Family-owned and operated business established in 1953*

Quality Dry Cleaning

Premium Laundry Service

Free Pickup and Delivery Service

Your NEW local Drop-Off and Pick-Up location in Sutton

Drop off on Monday by noon and daily Tuesday - Friday 9:00-3:00

Pick up the following Tuesday

Take advantage of our commercial laundry service with 35 and 50 pound capacity washers and water temperatures up to 170 degrees. The CDC recommends 160 degrees to kill the Coronavirus. We can keep your comforters, bedding and towels clean and virus free!

## SPECIAL PRICING

COMFORTERS (All sizes) Washable ONLY 29.99 - Down Filled 5.00 extra

SHEETS, TOWELS AND CLOTHING \$1.75 per pound/10.00 minimum

### FREE PICK-UP & DELIVERY

Learn more about our services today, call (304) 765-5193

501 Main Street Sutton, West Virginia

## COUNTY STORIES By: JEANETTE RIFFLE

### Decoration Day, 2022

It is time to decorate graves again and we have another cemetery to go to this spring. We will be shopping for flowers when we can get footloose. It has been a very busy week. Hubby finally got all the low part cleaned up here where that flood has washed in debris and sand. He even mowed down in there and did weed eating around trees. We have four cemeteries to go to this year. It takes two days to go to Orma, Flatwoods, Stumptown and Oak Grove. We never made a picnic day of it when I was growing up but my husband said his folks did. Perrines and Woodyards went together to Flatwoods to the Stout cemetery and took plenty of good picnic food in cardboard boxes, in the back of trucks. Both families had 1950 Ford pick up trucks. After they got to Rosedale, there were no bridges and they had to drive through the creek. The Stout cemetery doesn't look anything like it used to. The side facing the interstate is where the road was to get in there. The interstate right of way took some of the cemetery. No graves were disturbed but the cemetery wasn't as big then as it is now. Most of the flowers were fresh flowers from their yard. They had asparagus fern for greenery, roses, wisteria, peonies or whatever flowers were blooming by then. Peonies were called pienies back then. My mother used her asparagus fern and roses from her rose bush in the yard. She put them in a quart jars of water, to place on graves at the cemetery of Cedarville, where her people were. The name, Decoration Day, has been changed to Memorial Day. The older generation didn't go along with the name change. They still called it Decoration Day. We have been having a lot of storms lately. Mom used to say that if it rained the first week of May, it would set in raining for six weeks. She called it the cold May rains. I will close for this time. Everyone continue to be safe and take care. We are hearing of more Covid cases. It is on the up rise again and getting closer home. We pray for all the sick to get well. Take care and God bless !

### Meet a MFB Food Banker

This week Mountaineer Food Bank is highlighting Jessica Sartin! Jessica has been with the food bank for two years and began working in our Gassaway Warehouse, but now serves as our Weston Warehouse Supervisor. Jess enjoys helping others and finds fulfillment in her work at the food bank. In her free time, Jess enjoys spending time with her husband. She also enjoys hiking, farming, and taking adventurous road trips. Thank you, Jess, for all you do from all of us at the Mountaineer Food Bank.



Jessica Sartin

### Fitzgerald celebrates 100th birthday

On April 4, 2022 Thelma Fitzgerald celebrated her 100th birthday. She was surrounded by many friends, loved ones and family. Thelma has celebrated many milestones, one of the more memorable is her time spent as a Rosie the Riveter. A widower to the late Eddie Fitzgerald, Thelma resides in their home he built for them over 40 years ago in Duck, WV. She has enjoyed many hobbies over the years including gardening, bird watching and word searches but her most treasured time has been spent babysitting neighbor children turned into lifelong friendships. We are thankful for the many cards and gifts she received. We love you Thelma!



Thelma Fitzgerald

### Town of Flatwoods Council May meeting

The Town of Flatwoods Council meeting was May 17, at the Flatwood Municipal Building. Treasurer/Recorder Lisa Hamrick, called the meeting to order at 6:30 p.m. Pledge of Allegiance was said by all. Opening Prayer was led by Councilman Luke Malensek. Present were Treasurer/Recorder Lisa Hamrick, Council Members, Brenda Ball, Jake Hamrick, Dennis Miller, and Luke Malensek by phone. Also present was town citizen Danny Lee Smallwood Jr. Lisa Hamrick read the minutes from April 19, 2022, meeting. Luke Malensek made the motion to approve the minutes as read. Dennis Miller seconded. All were in favor, the motion carried. Lisa Hamrick made a motion to table purchasing a salt spreader for the side by side until next meeting so estimates may be obtained. Brenda Ball seconded. All were in favor, the motion carried. Dennis Miller made a motion to table purchasing a salt spreader for the side by side until next meeting so estimates may be obtained. Brenda Ball seconded. All were in favor, the motion carried. Lisa Hamrick made a motion for the Town of Flatwoods to be included in the Endo Settlement for West Virginia. Dennis Miller seconded. All were in favor, the motion carried. Brenda Ball made the motion to purchase the same quantity of fireworks as last year with price to be determined for July 4th. Luke Malensek seconded. All were in favor, the motion carried. Jake brakes in town limits was discussed with no further action taken. Braxton Softball donation was discussed with no action taken. Brenda Ball made a motion to adjourn the meeting at 6:52 p.m. Luke Malensek seconded the motion. All were in favor, the motion carried. Jake Hamrick made





COUNTY-BRAXTON	TAX YEAR-2021	DISTRICT-05-HOLLY
TAXPAYER NAME		TOTAL
ARAMBULA MANUEL & JENNIFER		97.38
ASBURY MARTHA		38.68
BAKER MICHAEL G		89.61
BAKER SIERRA B		33.82
BARKER RICK D & CINDY J		536.65
BELKNAP WILLIAM S		299.15
BETTIS GARY W		119.42
BEVERAGE TERRI		143.69
BISHOP VIVIAN J		193.16
BLAKE CHRISTOPHER M		62.21
BONAZZO JOHN W		161.89
BOONE BERNARD G & NANCY L		39.65
BOSTIC CASEY		53.97
BOSTIC JEFFREY & DANETTE		386.55
BOYCE JUDITH L		34.80
BOYCE RODNEY & TAWNY		230.28
BRODREQUEZ D BOSWELL OR		200.92
BROOKS RUN MINING CO LLC		974.58
BURGESS KORRINE		33.35
BUTCHER ZACHARY OR		68.95
BYRNE SHEILA G		29.14
CARRICO JAMES R		127.45
CARROW DEREK KEITH		35.54
COFFMAN CHARLES R & BRENDA		121.38
COFFMAN JOHNNA R		33.59
COLEY MATTHEW LEE & KARLA JANE		66.57
CONNOR MISTY DAWN		30.69
COOK ANITA		71.42
CORBETT MICHAEL K		69.49
COTTRELL ROY		101.01
CRESTON OIL CORPORATION		144.36
CRINER TIMOTHY & AMANDA		140.65
CRISLIP DANNY		366.57
CUTLIP AMANDA D		176.91
DAVIS MARTIN		104.64
DEAN EMORY OR		153.25
DENNISON JORDAN L		70.70
DENUZZO RAYMOND L & REBECCA L		314.61
DILLON CHARLES L		186.37
DILLON KATHY		27.84
DILLON ROBERT		42.80
DOORSEY AMANDA & STEVEN		152.90
DURHAM LESLIE L		407.07
EDGEELL TRAVIS		75.30
EDGEELL ZACHARY K		108.05
EVANS STEVEN R		131.32
FACEMIRE JAMES & ROBERTA DIANE		64.63
FISHER STEVAN		215.86
FLEMING TYLER		48.62
FLOYD HARLEY		140.54
GERWIG JEROD OR JAMEA L		220.82
GIBSON BARBARA S		141.99
GIBSON HOMER & LOUETTA		68.76
GILLESPIE AUSTIN H & GLENDA		250.99
GIVEN ELAINE		132.05
GODBAY SAMUEL		42.55
GOODNIGHT ROBBIE		51.04
GREGORY KYLA & TRISHA		191.71
GROFF SIERRA D		105.14
HALL DANIEL		68.02
HANNA CARRIE S		55.83
HARLING HILDA		38.20
HARRISON ZACKARY		102.96
HAWKS GARY		23.40
HELMICK AUGUSTUS J &		112.18
HERRING JORDON		129.02
HUDNALL APRIL D & ROGER L JR		23.40
HYRE JASON		535.14
JACKSON BRADLEY A &		393.73
JARVIS D'ANDRE		144.52
JARVIS LEVI		77.42
JARVIS SAMANTHA		99.30
JARVIS VICKI & JOHN		83.56
JEFFRIES AMY D		232.71
JOHNSON C EILENE OR ALLAN L		82.33
KESTNER RICK & BETH		140.92
LAWSON JASON C &		174.26
LESTER WESLEY		80.41
LIVELY TALIA		83.95
LOSH LEON & SUSAN		26.81
LOYD BRIAN & DEANNA D		255.02
LOYD RENITA SUE		192.20
LUNCEFORD ASHLEY		33.82
LYNCH STACI BENNETT		241.20
MACE CODY		169.87
MACE MARTY		190.83
MARLOW JON J		23.40
MARSHALL ROBERT		133.75
MCCOLLAM SHARON		56.15
MCCOURT BETTY		161.39
MILLS EUNICE F		59.68
MOATS STEVEN PAUL		123.32
MOORE CHARLES B		59.30
MOORE WILLARD & D ARLENE		178.62
MORLAN LOGAN J OR		83.95
MORRIS ESKER J III		38.68
MORTON DANIEL & KIMBERLY		827.92
NICHOLAS RODNEY & SHERRY		281.70
NOTTINGHAM AMBER		41.83
ONEY RICHARD W & LINDA		234.88
OTT CARRIE & SCOTT		838.30
PEGGS JUSTIN & LAURA		70.44
PERRINE RICHARD & STACY		284.35
PINGLEY KENDRA		168.93
PINGLEY MICHAEL		446.12
PRITT LESTER		37.95
RANDALL DEBBRA LYNN		67.29
RANSBOTTOM JOSEPH L JR		23.40
RICHARDSON FAYE		66.57
RICHARDSON KELLY D		37.95
RININGER SHERRY OR MARK		41.83
ROLLYSON MATTHEW R &		684.52
ROSE BETTY		155.33
ROSE DELMAS		362.69
ROSE JEREMY &		71.42
ROSE SUSANNA J		23.40
ROSE TIMMY		175.71
SALYERS BRIAN H		56.58
SAMPLES PHILLIP		296.10
SARTIN DELMAS &		23.40
SHAFFER BARBARA		25.66
SHORT AMY		36.25
SMALLWOOD BRADLEY D		491.71
SMITH TIMOTHY		52.77





# LEGAL NOTICES

Braxton Citizens’ News, Page 8  
May 24, 2022



Continued from LEGALS page 7

STEWART MONICA.....	51.77
STOUT JIMMY & ASHLEY D.....	159.46
STOVER LORI ANN.....	239.74
TANNER ABIGAIL.....	53.97
TANNER CHRISTINA MICHELLE.....	189.53
TANNER MATTHEW & HEATHER.....	122.36
TATE BRIAN.....	110.47
TETER JAMIE M OR.....	86.50
TONKIN EDNA G.....	78.73
WESTFALL EDESEL RAY JR.....	29.94
WILLIAMS DUANE OR.....	120.49
WILSON BRYANT.....	112.18
WILSON RANDY &.....	23.40
WREN WILLIAM E.....	30.18
ZHAO YINONG.....	256.22
BEAR RUN ANTIQUES.....	91.18
BIMBO QSR OHIO LLC.....	25.97
BON WORTH INC.....	390.18
CHINA BUFFET.....	45.71
CONOPCO INC.....	21.23
LNJ INVESTMENTS CORP.....	227.60
RADER’S TOWING & SERVICE INC.....	25.46
RETAIL HOLDINGS LLC.....	239.60
SUBWAY OF FLATWOODS.....	147.28
SUIZA DAIRY GROUP LLC.....	113.46
WEBSTER FOODS LLC.....	1742.83
JP MORGAN CHASE.....	685.48
CASTO STEVEN H &OR.....	65.65
PINGLEY MICHAEL.....	72.30
ROLLYSON SANDRA CAROL.....	139.02
MAYSE ALVIN.....	150.80
GILSON BONNIE T.....	56.42
BROWN ROBERT SHANE.....	536.92
HELMICK DESTINY.....	63.59
BENDER RICHARD.....	62.12
LONG GARY TYLER.....	222.65
CARPENTER JOHNATHAN.....	80.13
STANCATI REBECCA L.....	169.03
GILLESPIE TAMMY S.....	124.66
HOSEY DAVID G.....	128.52
GIBSON RICHARD S & AMANDA.....	168.99
SAMPLES PHILLIP.....	23.57
TANNER DENNIS.....	115.94
UTT ROY OR WANDA.....	237.01
DIETRY HILDA L OR.....	222.45
MAYS DANIEL E & TABITHA.....	411.18
MOORE WILLARD & D ARLENE.....	37.95
GOAD DONNIE & LAVAUGHNA.....	91.29
FRAME JUSTIN &SERENA.....	222.63
ROGERS DANIEL &.....	339.63
KNIGHT MATTHEW.....	25.98
BOYD AMBER I.....	91.31
KING RANDALL K OR.....	352.19
FACEMIRE MATTHEW K.....	484.24
ROSE JEREMY &.....	177.52
SOWARDS YOLANDA K &.....	23.06
SMITH LUKE.....	175.21
KEMP JENNIFER.....	36.15
ROLLYSON MICHAEL SHANE.....	524.68
COON JONATHON OR.....	373.46
TURNES HAROLD & ANDREA.....	526.44
SHINN STEPHEN.....	84.72
RANSBOTTOM DANIEL.....	346.90
HOOVER TERRY.....	27.35
SMYTH DAVID M.....	153.64
WILSON JAMES L.....	55.63
STEWART SARA.....	80.01
LONG TYLER G & CAYLA.....	88.69
BALDWIN TABITHA OR LARRY.....	218.04
KING LORELEI.....	74.62
COGAR WESLEY.....	492.59
HAMLING STEVE & CARMEN.....	591.90
FRAME LARRY P.....	101.83
FACEMIRE BRANDON.....	123.11
CRUZ PENNY S.....	134.40
MORRISON DELMAS.....	30.72
MARCUM MICHAEL A.....	61.04
STOUT SANDRA.....	66.57
REEDER DEVIN.....	396.35
MARKLE TRAVIS.....	35.11
FOX JASON W & STACY L.....	330.38
KING RAYMOND K.....	348.37
KNIGHT MATTHEW.....	26.48
KEMP JENNIFER.....	40.26
FRAME LARRY P.....	247.73
KNIGHT MATTHEW.....	27.24
KNIGHT MATTHEW.....	27.71
KNIGHT MATTHEW.....	26.85

COUNTY-BRAXTON	TAX YEAR-2021	DISTRICT-06-OTTER
TAXPAYER NAME		TOTAL
A1 TOWING & SVCS.....		282.18
ALLEN RICHARD L OR.....		322.20
ARNER MELISSA & HARDY.....		124.48
BARNETT WALTER & JOANNA.....		334.32
BELKNAP JACK D.....		285.81
BELKNAP RONALD & SANDRA.....		146.85
BENDER MATTHEW.....		133.75
BOGGESS LINDA & STEVE.....		136.65
BOGGS JACOB.....		106.59
BOSTIC TIMOTHY.....		91.55
BOTTS PAMELA L.....		20.35
BRADY ALMA.....		166.25
BRADY ROBERT ALLEN.....		190.98
BRAGG JEANIE M & MARK E.....		188.08
BROWN WENDY LYNN.....		197.29
BUTCHER MICHAEL & KIMBERLY.....		440.87
BUTLER JANET.....		58.80
BYRNE JONATHAN &OR MARY.....		247.59
CARPENTER MARILYN K & CURTIS L.....		58.61
CARPENTER RUSSELL JR.....		41.83
CARR KIMBERLY.....		58.03
CARR LANTY & CAROL A.....		201.42
CARR MANCEL K & VIRGINIA S.....		257.19
CARR WANDA M OR.....		30.18
CARR WILLIAM ALLEN & VIVIAN J.....		36.02
CASTO BOBBY & SHIRLEY.....		465.91
CHICOINE STEPHEN.....		102.71
CHRISMAN DRILLING CO.....		24.86
CHRISMAN DRILLING CO.....		24.86
CHRISMAN DRILLING COMPANY.....		29.71
CHRISMAN DRILLING COMPANY.....		29.71
CLARK BRIAN K & RHETA.....		361.48
CLOUSER BREANNA N.....		122.59
CLOWSER FRANK.....		23.40
CLOWSER PRODUCTION CO.....		24.86
CLOWSER PRODUCTION CO.....		24.86
CLOWSER PRODUCTION CO.....		24.86
CLOWSER PRODUCTION CO INC.....		29.71
CLOWSER PRODUCTION CO INC.....		24.86
CLOWSER PRODUCTION CO INC.....		24.86
COCHRAN SETH.....		270.53
CONLEY CONNIE.....		63.18
CONNER RONALD E.....		30.18
COOK AMY.....		79.66
COYER ASHLEY.....		77.73
CRANE CASSANDRA L.....		82.81
CRESTON OIL CORP.....		34.57
CRESTON OIL CORP.....		24.86
CRESTON OIL CORP.....		27.28
CRESTON OIL CORP.....		41.83
CRESTON OIL CORPORATION.....		27.28
CRESTON OIL CORPORATION.....		27.28
CRESTON OIL CORPORATION.....		24.86
CRESTON OIL CORPORATION.....		29.71
CRESTON OIL CORPORATION.....		27.28
CRESTON OIL CORPORATION.....		34.57
DAVIS ARGYLE G & BARBARA.....		193.21
DAVIS WALTER ROLAND.....		203.06
DAWSON ROBERT OR NANJI.....		108.29
DEAN MARY B & GARLAND.....		65.11
DEGRUYL LEX.....		125.24
DENNISON BYRON S & AMBER.....		187.31
DENNISON JONATHAN & HOLLY.....		464.32
DEVER JOSEPH E &.....		307.16
DITTMAN WILL & LORI.....		329.96
DOBBINS BRADLEY J.....		93.17
DRAKE KRISTINA.....		45.71
DRENNEN CHRISTINA &.....		49.42
DUCKWORTH DOUGLAS B.....		301.04
DUCKWORTH STEVE.....		113.12

ELLIS WILLIAM OR CAROL.....	310.53
FINCHAM JENNIFER A.....	170.85
FISHER CHRISTOPHER.....	150.25
FISHER CRAIG & ELIZABETH.....	431.43
FISHER STACY.....	212.95
FITZWATER RYAN S OR.....	155.48
FOSTER BRYAN OR PAULA.....	271.51
FOSTER ROY.....	134.95
FRALEY AARON.....	28.26
FRALEY JOSEPH.....	36.02
FRAME MARSHALL A &.....	234.35
FRAME PHILLIP.....	138.11
FREEMAN LARRY.....	135.20
FRIEND CINDY L.....	101.01
GATES JOSEPH THOMAS.....	26.81
GERWIG BRIAN J & STACI.....	182.99
GIBSON CHESTER KEITH.....	23.40
GILLESPIE BATANYA.....	67.79
GOULET JOSEPH R.....	24.86
GREGORY JESSE G.....	268.47
GRIMES JAMES E &.....	1370.63
GUMP BRETT.....	419.44
HACKER ZENDLE E & VICKEY L.....	52.49
HAMRICK MARY.....	247.98
HAMRICK REBECCA S.....	89.80
HAMRICK TINA LOUISE.....	123.32
HANKS HERBERT S & IDA E.....	236.59
HARDWAY LARRY A.....	44.98
HARRIS CHAD A & SARAH B.....	88.35
HARRIS DELMAS RAY & MARY E.....	219.12
HASHMAN JOHNNY G.....	203.85
HELMICK CHESTER.....	139.33
HELMICK FREDA M.....	81.46
HELMICK LARRY OR.....	69.47
HODGES HAROLD.....	21.08
HODGES HAROLD.....	21.06
HUFFMAN TIMOTHY S.....	158.73
JACK WALTER LANE & SHERRI L.....	239.24
JARVIS DAMON R.....	91.32
JENKINS AMY.....	84.72
JENKINS CHARLEY M & ODIE.....	36.97
JENKINS JACK & GLENNA.....	177.84
JENKINS LESTER OR AMY.....	179.91
JOHNSON CLAYTON.....	162.84
KAY JOSEPH OR.....	413.63
KEATON CATHERINE.....	37.22
KEENER GEORGE D JR & PATSY J.....	94.50
KEENER JAMES V SR & AVNELL.....	51.29
KORY GERALDINE A.....	20.54
KORY GERALDINE A.....	20.54
LAGIMONIERE JUDY N.....	21.66
LANCASTER NATHAN.....	215.63
LAPORTE MADDISON.....	78.25
LEMON LUCINDA M.....	37.95
LINGER CHRISTOPHER & ROBIN L.....	246.53
LOYD JENNIFER A.....	81.13
LOCKHART MICHAEL.....	78.93
LOYD RANDY.....	222.52
LUNCEFORD CLINT.....	431.83
LYNN SEBASTIAN &.....	493.91
MASSEY BEVERLY.....	88.64
MCCOURT CHASE.....	40.13
MCCOURT CRYSTAL.....	96.73
MCMILLION TRAVIS B & BEVERLY.....	184.79
MCTAGGART CHRISTOPHER.....	57.60
MEADOWS WINDELL.....	26.81
MILLER CAITLYN.....	170.60
MINNICH TRACY.....	33.05
MOORE JOYCE.....	30.92
MORRIS TAMMY.....	35.29
MORRISON GEORGE T.....	55.90
MURPHY ARDEN E.....	78.45
MURPHY CHARLES M & JANE G.....	190.12
NEAL GENELDA.....	56.62
NICHOLAS STEPHEN E & LISA D.....	589.28
O'BRIEN JAMES W.....	63.66
OVERRIDE INTEREST.....	23.76
OVERRIDE INTEREST.....	27.85
OVERRIDE INTEREST.....	22.47
OVERRIDE INTEREST.....	26.91
OVERRIDE INTEREST.....	20.64
OVERRIDE INTEREST.....	21.99
OVERRIDE INTEREST.....	21.02
PARKER MARGARET L.....	86.21
PARKER STEPHEN.....	218.39
PATRICK HOLLY.....	6.81
PDL SERVICES INC.....	29.71
PORTER KATHRYN LOUISE.....	73.37
POSEY DANIEL.....	50.32
POSEY JACQUELINE S.....	152.90
PRINCE LINDSEY E.....	158.09
PRINCE PETROLEUM CO INC.....	617.89
R & R OIL & GAS LLC.....	36.39
R & R OIL & GAS LLC.....	85.48
RAMSEY ENERGY DEVELOPMENT LLC.....	27.28
READ DUANE.....	234.16
RIFFLE DANIEL R.....	23.40
RIFFLE OLEN W JR &.....	55.90
ROBBINS TIMOTHY.....	504.32
ROBERTS SHERILL P & NORMA J.....	172.12
ROBINSON KELLI.....	68.02
ROBINSON LILA M.....	34.07
ROGERS BARBARA.....	33.59
ROGERS RICHARD.....	48.62
ROLLYSON SAVANNAH M.....	255.74
SARTIN BILLY W OR BETTY J.....	255.06
SARTIN KEVIN.....	71.90
SATTERFIELD STEPHEN.....	34.57
SCHOOLCRAFT GARY.....	62.46
SCHRADER SAM.....	258.65
SCOTT VANESSA &.....	193.91
SHAYER COURTNEY & KIRK.....	529.37
SHAW TIM.....	23.40
SHUMAN LEVI P.....	112.18
SIMONS THOMAS & DOROTHY.....	534.89
SIMPSON JOSEPH C.....	346.21
SINGLETON JAMIE.....	178.62
SINGLETON M JOE.....	200.92
SINGLETON MICHAEL & JENNIFER.....	289.36
SKIDMORE JAMES RYAN & ROBYN.....	93.58
SLAUGHTER JOHN E.....	146.36
SMITH DOTTY &.....	35.29
STEWART MORGAN S.....	255.02
SUMMERS GREGORY L.....	21.68
SUMMERS GREGORY L.....	20.41
TANNER CHRISTINA.....	274.31
TANNER HEATHER D.....	67.79
TAYLOR STEPHEN & SCARLETT.....	97.17
TETER BRANDON.....	49.07
TETER CHARITY & JAMES.....	34.57
THOMPSON FRANCES.....	46.21
THOMPSON SARAH.....	105.14
TINGLER MARIAH.....	144.42
TOLER JENNIFER.....	70.44
WELLMAN LONNIE & CAROLYN J.....	37.70
WESTFALL SANDRA.....	292.80
WHEELER AARON J.....	148.07
WHITE NICOLE L &.....	201.51
WILD ELIZABETH.....	36.02
WILKERSON CHARLES B.....	494.86
WILSON ORVILLE M JR.....	102.96
WOODS STEVE & TAMARA.....	502.06
WRIGHT BOYD.....	43.06
WRIGHT MISTY.....	90.82
YATES DANA M.....	69.72
BRAXTON GUN & PAWN LLC.....	124.71
FAST FUEL FOOD STORE INC.....	785.42
GREENBRIER VALLEY PHYSICAL.....	171.01
HUFFMAN PROPERTIES LLC.....	567.55
KENTON MEADOWS COMPANY INC.....	569.56
MEADOWS STONE & PAVING INC.....	11571.53
SCREENWORLD INC.....	28.77
SHAWMTNCREATIONS.....	51.71
HOOVER BRIANNA M.....	281.41
JP MORGAN CHASE BANK NA.....	674.19
BURTON AMBER & MARK.....	138.38
MCCOURT BROOKELYN J.....	81.11
LONG LARRY G OR LULA BELLE.....	86.92
HAMRICK DEBRA A.....	77.70
PIERSON CANDICE B.....	119.52
CORBITT PAUL D.....	173.38
GOFF HANNAH K GIVEN.....	133.12
WOODRUM LUCKY &.....	102.59

FRIEND MICHAEL E.....	107.96
SHAYER BRANDON.....	678.08
WINE CHRISTOPHER C &.....	31.53
HAMRICK REBECCA S.....	23.57
RADER BRITTANY OR SKYLER.....	183.40
FACEMIRE CARRIE M.....	170.33
SHAYER JOSEPH.....	31.02
SINGLETON EDDIE J.....	454.09
MOORE ROY B.....	91.05
DENNISON ADAM P.....	119.52
CLOWSER ELSA L.....	48.68
DITTMAN BRENT.....	146.98
STEINER FRANK J JR & KAREN R.....	293.44
ROBERTS DAVID BRIAN.....	121.31
COX NICOLE & DARIUS.....	135.44
COCHRAN JIMMY.....	40.52
LONG JERAD & KATHERINE.....	66.69
BENJAMIN MARCIA EVELYN.....	161.35
TETRICK DONNA & FRANK &.....	628.32
MORRISON TRENTON B OR.....	114.39
CRIGGER CHRIS.....	46.93
TANNER JESSICA OR KEVIN R.....	299.09
NICHOLSON DALLAS II.....	378.88
HAMRICK REBECCA S.....	48.31
CLOWSER ELSA L.....	53.55
PAYNE SAVANNAH.....	36.65
MORRISON TRENTON B OR.....	226.89

COUNTY-BRAXTON	TAXYEAR-2021	DISTRICT-07-SALT LICK
TAXPAYER NAME		TOTAL
ALLEN CHRISTOPHER SHAWN.....		60.75
ANDREW DAVID M OR ANDREA S.....		343.54
ANNA MAE PARK MANAGEMENT TRUST.....		20.08
ARNOLD LEANN & LEO.....		633.10
BAILEY BETHANY L OR.....		69.68
BAKER STEPHANIE R.....		199.72
BALL DALE A & BRENDA K.....		229.41
BARKER CONNIE.....		30.92
BARNETTE JAMES A.....		119.68
BELKNAP RUSSELL.....		78.45
BENDER ANDREW J.....		52.26
BENDER CAM.....		85.74
BENDER SARAH.....		93.72
BLAKE BRANDON R & BRITTANY.....		37.33
BLAKE GARY RAY OR TAMMY.....		382.81
BOTKINS GARY W.....		20.08
BOTKINS GLENN D JR.....		20.19
BRAGG JACOB A.....		23.40
BRANHAM WILLIAM.....		149.02
BREWSTER TERRY M.....		57.57
BROOKS M BENJAMIN.....		64.14
BROWN ANDREW C.....		23.40
BROWN LORIA R.....		101.26
BROWN RANDALL.....		396.16
BUCKHANNON ARLEY W.....		331.41
CARR BOBBI C OR BRIDGET D.....		75.52
CARR BRIDGET D OR.....		574.17
CARROW GEORGA F.....		95.93
CARSON JEREMY OR WIMMER CANDAC.....		344.95
CAYTON JAMES OR JULIE.....		212.90
CHEUVRONT HEATHER OR.....		497.06
CHILDERS WILLIAM F & DAWN N.....		158.01
CLINE DEBRA A.....		166.97
CLOWSER PRODUCTION CO.....		24.86
CLOWSER PRODUCTION CO.....		24.86
CONRAD ANTHONY W &.....		978.61
CONRAD LEEMAN & JANET.....		192.68
CONRAD NICHOLAS & CRYSTAL D.....		552.59
COOPER SANDRA D.....		39.40
CRESTON OIL CORP.....		24.86
CRESTON OIL CORP.....		70.94
DAVIS SHELIA.....		48.13
DEAN CRAIG & NOBIE HOLLEY.....		213.50
DENNISON FLOYD & NINA.....		107.36
DENTON RACHEL GUARDIAN.....		20.08
DEPROSPERO ANTHONY J & ROSE B.....		360.28
ENERGY DEVELOPMENT CORP.....		20.56
EQUITABLE PRODUCTION CO.....		34.84
EQUITABLE PRODUCTION CO.....		22.27
EQUITABLE PRODUCTION CO.....		25.40
FACEMIRE KATHY.....		161.89
FEHNEL RICHARD.....		25.23
FEHNEL RICHARD.....		26.64
FEHNEL RICHARD.....		28.22
FEHNEL RICHARD.....		24.34
FOSTER BEVERLY.....		97.85
FOWLER RACHEL & SEAN.....		153.15
FOX DYAN.....		35.89
FRALEY CATHERINE.....		132.40
FUHRMANECK JOSEPH.....		34.57
GILLESPIE MARK C.....		21.82
GIVENS JONNY G & MARY K.....		332.87
GRAY CHRISTOPHER.....		21.18
GRAY ENTERPRISES INC.....		25.17
GRAY ENTERPRISES INC.....		24.09
GRAY ENTERPRISES INC.....		26.35
GRAY ENTERPRISES INC.....		22.45
GRAY INVESTMENT PROPERTIES LLC.....		21.43
GRAY JEANNIE A.....		20.96
GROFF JUSTIN D.....		533.72
GUM BRANDON H.....		53.97
HEATER JASON LEE &.....		80.01
HEATER ROY JUNIOR.....		287.07
HEFNER WILLIAM T & DOROTHY.....		114.67
HELMICK HAROLD W.....		83.25
HENLINE BRYAN OR INDIA.....		315.17
HOBBS DAVID.....		26.81
HOLT PROPERTIES LLC.....		20.19
HUFFMAN DUSTIN & ANDREA.....		404.89
JARRELL BENJAMIN.....		67.06
JILL SIMPKINS CROUCH LLC.....		20.27
JONERS ROBERT R II.....		84.05
JONES ENTERPRISES LLC.....		30.69
JONES ENTERPRISES LLC.....		23.23
JONES ROBERT R II.....		20.79
JONES ROBERT R II 3649.....		20.21
KINDER RICHARD L & SAMANTHA J.....		85.97
KING RICKY B JR.....		171.69
LAKE WILLARD C.....		33.17
LANG KENNETH R &.....		166.64
LAWLER SHAWN.....		33.59
LEGEAR ELIZABETH.....		33.82
LEGGETT RONNIE & DEBRA.....		143.11
LEWIS DAVID EZRA.....		536.82
LISTON SAMUEL B.....		414.83
LLOYD GARY W.....		70.65
LONG CLIFTON & AMBER.....		195.83
LONG KYLE BADHAM TRUSTEE.....		20.04
LONG NANCY.....		237.54
LONGSTRETH EDWARD C.....		20.19
LONGSTRETH EDWARD C.....		20.08
LONGSTRETH EDWARD C.....		20.73
LOVE ASHLEY.....		79.37
MACE ANTHONY D & VICKIE.....		389.37
MACE HARLEY R & PAMELA J.....		393.01
MAGANN RICHARD.....		20.08
MALCOMB DANIELLE &.....		61.76
MALCOMB RANDALL S OR DIANE E.....		90.88
MASON PATRICK & CYNTHIA.....		263.03
MCIE CHARLENE K.....		31.16
MILKS BREANNA M.....		63.12
MILLER RE.....		20.75
MINERAL RESOURCE MANAGEMENT.....		24.86
MORGAN BOBBIE &OR.....		97.38
MORGAN MICHAEL L &.....		181.97
MORGAN WAYNE & JANICE.....		210.05
MT STATE POWER TONG LLC.....		742.00
MYERS JENNIFER A.....		94.70
NEWHOUSE HOWARD L.....		262.52
NICHOLS JOSHUA L.....		67.53
NICHOLSON RONNIE & MELISSA.....		310.19
PARK ANNA MAE MGT TRUST.....		20.52
PENNEBAKER ROBIN.....		23.40
PERSINGER JACKY D.....		20.49
PINO CAROL A.....		20.27
PITTMAN BRENDA.....		79.63
POLING JAMES F III & HOLLY.....		359.53
PRICE JERRY L JR.....		58.08
PRINCE JACOB.....		26.81
PRINCE ROBYN.....		38.20
PRITT MADISON (RAMSEY).....		93.31
R & C SZYMANSKI FAMILY TRUST.....		20.52
R & C SZYMANSKI FAMILY TRUST.....		20.81
R & C SZYMANSKI FAMILY TRUST.....		21.31
R & C SZYMANSKI FAMILY TRUST.....		21.02
R & R OIL & GAS LLC.....		499.11
R & R OIL & GAS LLC.....		118.54
R & R OIL & GAS LLC.....		40.79
R & R OIL & GAS LLC.....		41.83
R & R OIL & GAS LLC.....		499.91





**Email:** editor@  
bcn-news.com  
**Mail:** 501 Main St.  
Sutton, WV 26629  
**Call:** 304-765-5193  
**Online:**  
bcn-news.com



# Marjie's School of Music Recital 2022



**Students of the Marjie's School of Music. Back row, from left: Liam Beall; John Summers; Macy Spaulding; Audrey Duckworth. Next-to-last row from left: Melody Jarrell; Claire Duckworth; Arabelle Gentry; Andelina Fleming. Second row from the front, left: Noah Spaulding; Emmylou Gentry; Anndrea Hammon; Lakyn Nottingham; Grace Iannacone. Front row from left: Sawyer Skidmore; Ira Ransbottom; Holden Lloyd; Adalynn Harper; Emily Wilson; Brooklyn Paletti; Marjie Foster.**

**By Fernando Rodriguez**  
The Auditorium of the Gassaway United Methodist Church vibrated with the sounds of songs sang and played on guitars, ukuleles, and pianos flowing from the students at the Marjie's School of Music.

This is the Marjie's School of Music's sixth Recital, after skipping the years 2020 and 2021 because of the COVID pandemic. The Recital was recorded by Braxton County CVB Director Andrew Smith, for posting on various Facebook pages, and was attended by limited members of the

students' families. The students sang and/or played selections from eclectic and well diverse music genres, including music by Luigi Boccherini, John Denver, Grace VanderWaal, Vicki Tucker Courtney, Lennon and McCartney, John Schaum, South Korean pianist Yiruma, JoJo's Bizarre Adventure, and many others. Songs included "I Am the Wind," "Yesterday," "This Land is Your Land," "Over the Rainbow," "Santa Lucia," "Giorno's theme," and again, many other selections.

I've had the pleasure of photographing many of Marjie's students throughout the years and enjoyed listening to them find their places in the music world, be it on vocals or instruments. I am moved to tears while listening to music being played with passion and devotion, and this happened quite a few moments during the performances at this Recital. Marjie's own love of music, and more so, her love of teaching music, is demonstrated by the consistent improvement in her students' musicianship. In 2015, Marjie, with priceless and tireless support from husband Randy, realized her lifelong dream of opening a music school, the Marjie's School of Music, where

she currently does what she loves to do, teach music. We are blessed and privileged to enjoy the company of such a talented, generous, and devoted individual in our community. Marjie's School of Music is located at 610 Elk St., Gassaway, WV 26624. Marjie offers musical instruction in voice, piano, guitar, bass guitar, ukulele, and more. For information about classes, to sponsor a student, or to donate to the Marjie's School of Music Scholarship, contact Miss Marjie at 304-364-8500. Visit the Marjie's School of Music Facebook page: <https://www.facebook.com/Marjies-School-Of-Music-271520909892494>



**Marjie's School of Music Director Marjie Foster addresses the 2022 Virtual Recital attendees (left) and closes the performances with one of her tasteful choices of piano selections.**



**"I Don't Know My Name," by Grace VanderWaal, sang and played by Claire Duckworth.**



**Emily Wilson sings "I Am the Wind," by Vicki Tucker Courtney.**




**Emmylou Gentry plays Medley from "Phantom of the Opera" as proud teacher Marjie Foster looks with glee.**



**Liam Beall plays "Giorno's Theme," from JoJo's Bizarre Adventure.**



**Arabelle Gentry sings "Follow The Dream" accompanied by Marjie Foster**



**Sawyer Skidmore on guitar, plays "This Land is Your Land," by Woodie Guthrie.**



**MercyMe's "Even If," is very capably played by John Summers.**



**Anndrea Hammon plays her arrangement, from memory, of Francesco Parrino's "When I was your man," also performed by Bruno Mars.**




**A powerful arrangement of Yiruma's "River Flows," by Grace Iannacone.**



**Lakyn Nottingham plays a guitar arrangement of "Danny Boy," a ballad, written by English songwriter Frederic Weatherly in 1913, and set to the traditional Irish melody of "Londonderry Air."**



May 24, 2022



Photos courtesy  
of Janet Six

## A Photographic Look at...

# Braxton County High School Graduation



CTE Director Lori Stover-Williams and Principal Dr. Tony Minney escorting the seniors for the start of graduation



Braxton County Eagle 2022 Graduates.



Mr. Jamie Oates was the Guest Speaker at the Graduation Ceremony.




Zoey Harrison introduced Guest Speaker Mr. Jamie Oates.



Olivia Ramsey welcomed everyone to the Graduation Ceremony.



Jessie Flint shakes hands with Dr. Martha Dean.



2022 Graduate Tyler Baldwin.



Lainey Hunt gave the Invocation.



2022 Graduate Eliza Keener shakes hands with Board President DeAnna Whipkey.



2022 Graduate Breann Baultrippe.



Beau Liston recited the Pledge of Allegiance.





LEGAL NOTICES

Braxton Citizens’ News, Page 12  
May 24, 2022



Continued from LEGALS page 9

DELINQUENT TAX LIST

A list of real estate in the County of Braxton and delinquent for the year 2021. Included in the amounts listed are preparation and publication fees and interest thereon to May 31, 2022.

COUNTY-BRAXTON	TAX YEAR-2021	DISTRICT-01-BIRCH
TAXPAYER NAME	PROPERTY DESCRIPTION	TOTAL
ADKINS BRADY SHAD	1.85AC DUCK	376.02
ALLEN CHRISTOPHER	50.5AC DIADDA	609.82
ANDERSON IRENE	ROY-M & A WELL SERVICE E W GUM	21.95
ANDERSON MONA	ROY-DIVERSIFIED PROD	21.95
ARBUCKLE ERNEST L	ROY-DIVERSIFIED	22.12
ARIES PETROLEUM CORP	HOME USE ONLY	24.86
ARMSTRONG PAMELA KAY	ROY-NYTIS	21.95
BARBER BOBBY	5.5AC WEST FORK	72.40
BARBER BOBBY B	39AC WEST FORK	1040.55
BAREFIELD JUANITA ESTATE	ROY-KEITH CRIHFIELD AGENT ADRI	21.95
BARKER DELFORD	ROY-DIVERSIFIED PROD	21.95
BARKER EVERETT G	ROY-DIVERSIFIED PROD	21.95
BARKER MABEL AGENT	ROY-CRESTON OIL CORPORATION	21.95
BARNES MILDRED DOBBINS	28.5AC OG STEER CREEK	25.50
BARR DAVID ESCROW	ROY-CRESTON OIL	21.95
BARR E W ESCROW	ROY-M & A WELL SERVICE	21.95
BARR EDWARD ESCROW	ROY-CRESTON OIL	21.95
BARR FRANCES A	ROY-KEITH CRIHFELD AGENT	21.95
BARR FRANCIS	ROY-M & A WELL SERVICE	21.95
BARR GERALD L	ROY-KEITH CRIHFIELD AGENT	21.95
BARR JAMES	ROY-CRESTON OIL CORP	21.95
BARR OPAL	ROY-CRESTON OIL CORPORATION	21.95
BARR W J	ROY-KEITH CRIHFIELD AGENT	21.95
BARR W J	ROY-CRESTON OIL CORP	21.95
BEARESE MAURICE K	71 ACRES OG	34.40
BECKETT ROLAND &/OR MELISSA	5AC WEST FORK	586.54
BECKETT ROLAND C	1/2 OF 24.11AC WEST FORK	75.77
BELCHER CHRISTINE	ROY-CRESTIN OIL CORPORATION	21.95
BELCHER CHRISTINE	ROY-CRESTON OIL	21.95
BENDER RONDLE C	DIADDA	480.32
BENNETT LOUIS HEIRS	ROY-DIVERSIFIED	34.88
BENNETT RICHARD H &/OR	21.4AC ROSEDALE	188.80
BENNETT W G HEIRS	ROY-DIVERSIFIED	23.07
BENNETT WAYMAN TODD	ROY-DIVERSIFIED PROD	21.95
BENNETT WAYMON TODD	ROY-DIVERSIFIED PROD	22.60
BOGGS JOYCE BOURN	ROY-DIVERSIFIED	42.00
BOGGS LINDA LIFE &	15AC WEST FORK	195.11
BONOS JUNE M	ROY-STANDARD OIL CO	21.95
BOONE BOBBY A &/OR CYNTHIA E	39.04AC SLEITH	472.56
BOONE CHANEY HEIRS	ROY-EQT	21.95
BOONE DORIS M	ROY-EQT PRODUCTION	21.95
BOONE JACK	ROY-EQT PRODUCTION	21.95
BOONE ROBERT WARREN HEIRS	ROY-EQT	21.95
BOURGEAU A EUGENE	6AC BIG RUN	147.33
BOURGEAU ARTHUR EUGENE	24AC STEER CREEK	114.91
BOURGEAU ARTHUR EUGENE	44AC BIG RUN	104.47
BOURGEAU ARTHUR EUGENE ET AL	COAL 1/13 OF 2/3 OF 144 AC	20.95
BOURGEAU ARTHUR EUGENE ET AL	OG 1/26 OF 42 AC UPPER SLEITH	20.95
BOURGEAU ARTHUR EUGENE ET AL	COAL 5.25 AC ELK	20.95
BOURN JAMES D AGENT	ROY-DIVERSIFIED	23.72
BOURN JAMES D AGENT	ROY-DIVERSIFIED	41.02
BOURN JAMES D AGENT	ROY-EQUITABLE PRODUCTION CO	21.95
BOURN JAMES D AGENT FOR	ROY-DIVERSIFIED	23.72
BOURNE BETTY	ROY-CRESTON OIL CORPORATION	21.95
BOURNE HALLIE ESCROW	ROY-C I MCKOWN & SON	21.95
BOWIE MARY HEIRS	ROY-DIVERSIFIED	23.07
BRIGHT LANDS LLC	COAL 55.75 AC ELK	22.76
BRIGHT LANDS LLC	87.72AC COAL STEER CREEK	24.21
BRIGHT LANDS LLC	COAL 50 AC WTS STEER CREEK	22.43
BRIGHT LANDS LLC	65AC COAL SLEITH	23.23
BRIGHT LANDS LLC	1/18 OF 42.5AC COAL STRANGE CK	21.95
BRIGHT LANDS LLC	COAL 1/3 OF 100 AC ROCK CAMP	21.95
BRIGHT LANDS LLC	COAL 1/3 OF 3/4 OF 102 AC	21.95
BRIGHT LANDS LLC	COAL 1/3 OF 14 AC WEST FK	21.95
BRIGHT LANDS LLC	54.5AC COAL STRANGE CREEK	22.60
BRIGHT LANDS LLC	100AC COAL L SLEITH	24.86
BROWN TRUMAN & HELEN	60AC S S ELK	607.89
BRUNER LAND CO INC	1/2 OF 6.19AC	78.20
BURGESS GEORGE	4.7AC STRANGE CREEK	290.67
CADLE RONALD &/OR ANGELA	78AC SLEITH	359.53
CALHOUN MARY	ROY-CRESTON OIL	21.95
CALLAGHAN HELEN KAY	11.11% OF 41AC ALL MINS STEER	21.95
CALLAHAN HELEN KAY	11.11% OF ALL MINS 115AC STEER	23.23
CALLAHAN HELEN KAY	11.11% OF ALL MINS 50 AC STEER	21.95
CALLAHAN HELEN KAY	11.11% OF ALL MINS 56.75 AC ST	21.95
CALLAHAN HELEN KAY	11.11% ALL MINS 42 AC STEER CK	21.95
CARR TERESA JILL LIFE &	68 SQ RDS N S ELK	159.22
CARTER JESSIE	ROY-CRESTON OIL	21.95
CARTER LONNIE	ROY-CRESTON OIL	21.95
CARTER ORAL J &/OR BEVERLY ANN	1.873 AC	288.11
CARTER RUSSELL	ROY-CRESTON OIL	21.95
CHAPMAN ARNOLD	ROY-CRESTON OIL CORPORATION	21.95
CHAPMAN CAROLYN E &/OR	59AC ELK & BIRCH	645.24
CHAPMAN DEREK	2.92 AC DUCK CREEK	226.42
CHAPMAN PRUDENCE HRS	OG 1/3 OF 115AC WEST FORK	27.45
CHENOWETH LULA ANN	ROY-CRESTON OIL	21.95
CHENOWETH LULA ANN	ROY-CRESTON OIL	21.95
CHENOWETH MITCHELL	4.25AC WEST FORK	59.78
CHENOWETH MITCHELL A &/OR	35.3AC SLEITH	337.14
CHENOWETH R F ESCROW	ROY-CRESTON OIL CORP	21.95
CHENOWETH RHEA LEE	ROY-CRESTON OIL CORPORATION	21.95
CHENOWETH RHEA LEE	ROY-CRESTON OIL	21.95
CLEARY ROSEMARY ESCROW	ROY-CRESTON OIL H A EDGELL #	21.95
CLEARY ROSEMARY ESCROW	ROY-CRESTON OIL EDGELL #1	21.95
CNX LAND LLC	5.08AC ELK	297.45
COLLINS HARDWOOD CO LLC	STRANGE CREEK	236.39
COLLINS HARDWOOD CO LLC	STRANGE CREEK	104.95
COLLINS HARDWOOD CO LLC	STRANGE CREEK	198.90
COOK E S	ROY-DIVERSIFIED PROD	28.40
COOK E S	COG 96 AC STEER CK	40.85
COOK E S	ROY-DIVERSIFIED	33.90
COOK ETTA MAY AGENT	ROY-EQUITABLE PRODUCTION CO	21.95
COOK J W HRS	STEER CREEK	113.38
COOK JACK D	1/3 OF 23.2AC STEER CK	111.53
COOK JACK D	1/3 OF 43.87AC STEER CK	137.38
COOK JACK D &/OR MARY Y	12AC TWO MILE FORK	159.71
COOK LETCHER AGENT	ROY-EQUITABLE PRODUCTION CO	21.95
COOK NORMA FAYE	OG 1/2 OF 78 AC N.S. ELK	27.59
COOK NORMA FAYE BRAKE	80AC OG STRANGE CREEK	28.57
COOK QUINTIN S &/OR	0.23 AC MILL CREEK	22.38
COOK QUINTIN S &/OR	.77AC MILL FORK	248.49
COOK SPURGEON	ROY-DIVERSIFIED PROD	21.95
CORLEY DOLSIE & EDNA S HALL	COG 1/8 OF 175 AC STEER CREEK	26.81
CORLEY DOLSIE & EDNA S HALL	COG 1/8 OF 20 AC STEER CK	21.95
CORLEY DOLSIE LIFE & MARGARET	73AC ELK	1317.99
CORLEY M F HRS	OG 1/16 OF 200 AC MILL CK	22.43
CORLEY MARGARET	TATE CREEK 43.31AC	428.42
CORLIS MICHAEL &/OR DEBORAH	3.1AC DIADDA	762.62
COTTRILL CARLOS J & COURTNEY &	3AC WEST FORK	339.65
COTTRILL COURTNEY	35AC MILL RUN	92.27
COTTRILL LISA MICHELLE	.3AC WTS STEER CREEK	158.09
COTTRILL RICHARD LEE JR	ROSEDALE LOT 2	90.82
COX BETTY L & DIANE B DIX &	FRAMETOWN LOT 14 1.2AC	240.66
CRESTON OIL CORPORATION	ROY-CRESTON OIL	21.95
CRESTON OIL CORPORATION	ROY-CRESTON OIL	21.95
CRISLIP DANNY L	1.0AC BIG RUN	454.61
CUMMINGS HARLEY R	ROYALTY-CRESTON OIL CORPORATIO	25.50
CUTCHER PAUL W	1.758 AC WATERS OF ELK RIVER	295.23
CUTLIP SHIRLEE L	ROY-M & A WELL SERVICE E W GUM	21.58
CUTLIP SHIRLEE L	OG 1/10 OF 26.5 AC WEST FORK	20.95
CUTLIP SHIRLEE L	OG 1/10 OF 22.18 AC WEST FORK	20.95
CUTLIP SHIRLEE L	OG 1/2 OF 48.5 AC WEST FK	22.29
CYRUS ELIZABETH ANN	9.5AC WALNUT FORK OF WEST FK	250.41
DALMATIAN TRAILER PARK LLC	1.03AC L MILL CREEK	164.74
DAVENPORT CHRISTOPHER JAMES	2.94AC LOWER MILL RUN	267.38
DAVIS AGNES	ROY-EQUITABLE RESOURCES	21.95
DAVIS L EDWARD	ROY-EQUITABLE RESOURCES	21.95
DEAN BILL C	1/2 OF 73AC OG ELK	27.12
DEAN BILL C	1/2 OF 61AC OG STRANGE CREEK	25.99
DEAN BILL C	1/2 OF 60AC OG STRANGE CREEK	25.83
DEAN BILL C	1/2 OF 129.51AC OG BIRCH	32.61
DEAN BILL C	ROY-BETA HELIX	21.95
DEAN BILL C & GRACE	ROY-BETA HELIX	26.48
DOBBINS E B	OG 65 AC STEER CK	32.61
DOBBINS RENA & BESSIE	STEER CREEK	88.39
DOUGLAS PHILLIP R	ROY-DIVERSIFIED	21.95
DOUGLAS WILLIAM	ROY-DIVERSIFIED	21.95
DUCKETT ALMA	ROY-DIVERSIFIED PROD	21.95
DUFFIELD GINA MARIE	1/2 OF .25AC N S ELK	228.58
DUFFIELD GINA MARIE	1/2 OF 25 SQ RODS ELK	33.09
DUFFIELD GINA MARIE	1/2 OF 0.144AC (23 SQ RDS) N S	30.18
DUFFIELD GINA MARIE	1/2 OF .68 AC ELK	32.37
DUFFIELD GINA MARIE	1/2 OF 66 SQ RDS ELK	22.68
DUFFIELD KENNETH DAVID	1/2 OF .25AC N S ELK	437.16
DUFFIELD KENNETH DAVID	1/2 OF 25 SQ RODS ELK	46.21
DUFFIELD KENNETH DAVID	1/2 OF 0.144AC (23 SQ RDS) N S	30.18
DUFFIELD KENNETH DAVID	1/2 OF .68 AC ELK	44.74

DUFFIELD KENNETH DAVID	1/2 OF 66 SQ RDS ELK	25.33
DUFFIELD MARIE	1/4 OF 4.5AC COG STRANGE CREEK	20.95
DUFFIELD PAUL	ROY-CRESTON OIL CORPORATION	21.95
DUFFIELD VADA	ROY-EQUITABLE PRODUCTION CO	21.95
DUFFY JAMES M	2AC WOLF PEN	40.41
DUNN KIM MCKIM	ROY-DOLPHIN ENERGY LLC	21.95
DYE JAMES HEIRS	ROY-STANDARD OIL CO	21.95
EADS DENNIS G	9.19AC N S ELK	668.36
EDCO MINERALS LLC	OG 1/8 OF 1/2 OF 48 AC SLEITH	21.95
EDCO MINERALS LLC	1/96 OF 25AC COG BIRCH	21.95
EDGELL DENNIS	ROY-CRESTON OIL	21.95
EDGELL LOIS A	ROY-CRESTON OIL	21.95
ELEMENTAL RESOURCES LLC	1/3 OF 76 AC OTHER MINERALS	21.95
ELEMENTAL RESOURCES LLC	16.87 AC COAL BED METHANE	23.23
ELEMENTAL RESOURCES LLC	10 AC COAL BED METHANE	21.95
ELEMENTAL RESOURCES LLC	COAL BED METHANE 1/2 OF	32.61
ELEMENTAL RESOURCES LLC	COAL BED METHANE 1/2 OF	21.95
ELEMENTAL RESOURCES LLC	COAL BED METHANE	34.57
ELEMENTAL RESOURCES LLC	68.25 AC COAL BED METHANE	33.26
ELEMENTAL RESOURCES LLC	COAL BED METHANE 1/2 OF	33.26
ELEMENTAL RESOURCES LLC	1/7 OF 286.5 AC COAL BED	27.93
ELEMENTAL RESOURCES LLC	1/4 OF 19 AC COAL BED METHANE	21.95
ELEMENTAL RESOURCES LLC	COAL BED METHANE 1/4 OF	30.83
ELK VALLEY LAND CORP	L ROCK CAMP	848.47
ELK VALLEY LAND CORP	220AC L ROCK CAMP	1772.98
ELONIS TIMOTHY	8.5AC S S ELK RIVER	73.37
ELONIS TIMOTHY	31.75AC S S ELK RIVER	240.22
ELONIS TIMOTHY	20.98AC S S ELK RIVER	160.67
ESTEP WALTER JENNINGS	23AC BIG RUN	382.89
EVANS GENE	ROY-BRAXTON OIL & GAS	44.43
FENSKE MAXINE	1/8 OF COG 45 AC SLEITH	21.95
FENSKE MAXINE WHITE	1/8 OF 1/2 OF 48AC COG SLEITH	21.95
FENSKE MAXINE WHITE	OG 1/8 OF 1/2 OF 48 AC SLEITH	21.95
FERREBEE MARY	4.56AC WEST FORK	157.86
FITZWATER JAMES D &/OR	1.119 AC	106.13
FLINT MICHAEL RAY &/OR	3.85AC S S ELK	415.17
FLINT MICHAEL RAY &/OR	4.21AC S S ELK	64.63
FOWLER VERNA ADMIN	ROY-EQUITABLE PRODUCTION CO	21.95
FOX CAMDEN HRS	OG 1/2 OF 81 AC TATE	27.93
FOX CAMDEN HRS	OG 1/2 OF 73 AC N S ELK	27.12
FOX CAMDEN HRS	OG 1/2 OF 32 AC N S ELK	23.07
FOX KIMBERLY RACHEL &/OR	FRAMETOWN LOT 81 BLK 22	75.77
FOX KIMBERLY RACHEL &/OR	FRAMETOWN LOT 80 BLK 22	23.40
FRAME AARON	.40AC FRAMETOWN	284.32
FRAME AARON	20AC FRAMETOWN	27.13
FRAME FRED D HRS	OG 1/7 OF 43 AC S S ELK	21.95
FRAME FRED D HRS	OG 1/7 OF 107 AC DUCK	23.07
FRAME FRED D HRS	OG 1/7 OF 55 AC S S ELK	21.95
FRAME FRED D HRS	OG 1/7 OF 37 AC S S ELK	21.95
FRAME FRED D HRS	OG 1/7 OF 64 AC DUCK	21.95
FRAME FRED D HRS	OG 1/7 OF 17 AC DUCK	21.95
FULKS JOHNNY &/OR PATRICIA	21AC WEST FORK	209.18
GERWIG PHILLIP	OG 1/26 OF 42 AC UPPER SLEITH	21.95
GERWIG STACI N &/OR	.62AC ELK	380.89
GIBSON JOHN MORGAN	OG 2/5 OF 66 AC STRANGE CK	25.19
GIBSON JOHN MORGAN	119AC ALL MINS EXCEPT COAL	43.14
GIBSON MICHAEL D ET AL	LOT 1 OR .925AC BIRCH	64.63
GIBSON MICHAEL DAVID WOLFGANG	4/7 OF .48AC HEROLD-BIRCH	33.26
GIBSON SAMUEL J & SANDRA L	BIG BIRCH AT HEROLD	235.91
GIBSON SAMUEL J &/OR SANDRA L	92.47AC BIRCH	124.99
GOLDSMITH HOWARD E	ROY-BETA HELIX	21.95
GOLDSMITH MARK A #40902	ROY-BETA HELIX	21.95
GOLDSMITH ROBERT PAUL	ROY-BETA HELIX	21.95
GOODRICH CECIL	ROY-KEITH CRIHFIELD AGENT ADR	21.95
GORMAN BRENDA K	1/4 OF 47AC OG STRANGE CREEK	21.11
GORMAN BRENDA K	ROY-BETA HELIX	21.04
GORMAN HELEN L	ROY-EQUITABLE RESOURCES	21.95
GOWEN WILLA LEE	ROY-ALPHA HELIX	21.95
GOWEN WILLA LEE	ROY-ALPHA HELIX	21.95
GOWEN WILLA LEE	ROY-ALPHA HELIX	21.95
GOWEN WILLA LEE	ROY-ALPHA HELIX	21.95
GOWEN WILLA LEE SMITH	ROY-ALPHA HELIX	21.95
GOWEN WILLA LEE SMITH	ROY-QUEST EASTERN RESOURCES	21.95
GREEN DANNY	ROY-BETA HELIX	21.95
GREEN JOHN W	ROY-BETA HELIX	21.95
GREEN ROGER	ROY-BETA HELIX	21.95
GREENLIEF KENNETH L AGENT	ROY-DIVERSIFIED	24.21
GREENLIEF SUSAN ANNIE DOBBINS	STEER CREEK	156.79
GREGORY THOMAS EDWARD JR &/OR	6.5AC MOUND RUN	65.61
GROVES BILLY S &/OR JOANNA K	35.02AC MIDDLE RUN	224.70
GROVES BILLY S &/OR JOANNA K	5AC MIDDLE RUN	302.30
GUMP C B HEIRS	ROY-M & A WELL SERVICE E W GUM	21.95
HAAKE JIM & LINDA ET AL	OG 1/2 OF 76 AC DIADDA	23.64
HALCHAK VIRGINIA GAIL	ROY-C I MCKOWN & SON INC	22.12
HALCHAK VIRGINIA GAIL	ROY-DIVERSIFIED PROD	26.95
HALL RALPH F III	ROY-CRESTIN OIL CORPORATION	21.95
HALL RALPH F III	ROY-CRESTON OIL	21.95
HAMRIC BRADFORD N	ROY-EQUITABLE PRODUCTION CO	21.95
HAMRIC CLIFFORD D HRS	5/8 OF 21.25AC S S ELK	129.78
HAMRIC JASON A &/OR AMY H	JOES FORK	100.20
HAMRIC MINERVA	ROY-CRESTON OIL CORP	21.95
HAMRIC ORDEN	ROY-CRESTON OIL	21.95
HAMRIC ORDEN L SR	ROY-KEITH CRIHFIELD AGENT	21.95
HAMRIC ORDEN L SR	ROY-M & A WELL SERVICE	21.95
HAMRIC ORDEN L SR AGENT	ROY-KEITH CRIHFIELD AGENT	21.95
HAMRIC RIDGE LAND TRUST	28.86AC TWO MILE OF STEER CK	252.28
HAMRIC STUART A	ROY-EQUITABLE PRODUCTION CO	21.95
HAMRIC VERNON R &/OR DEBORAH V	TATE CREEK	56.06
HAMRIC VERNON R &/OR DEBRA	BIG RUN	189.88
HAMRIC VERNON R &/OR DEBRA	BIG RUN	39.22
HAMRIC VERNON R &/OR DEBRA V	22AC TATE CREEK	25.94
HAMRIC VERNON R &/OR DEBRA V	1AC TATE CREEK	20.48
HAMRIC VERNON R &/OR DEBRA V	57.5AC TATE CREEK	311.76
HAMRICK DARRELL	1/10 OF 20AC STRANGE CREEK	22.60
HAMRICK DARRELL	1/10 OF 30AC STRANGE CREEK	23.88
HAMRICK DARRELL	1/10 OF 4.25AC STRANGE CREEK	21.53
HAMRICK DARRELL	1/10 OF 100AC STRANGE CREEK	70.78
HAMRICK DARRELL	1/10 OF 40.5AC STRANGE CREEK	25.19
HAMRICK DARRELL	1/10 OF 17.5AC STRANGE CREEK	22.27
HAMRICK DARRELL	1/10 OF 20AC COAL	21.95
HAMRICK DARRELL	1/10 OF 24.5AC COAL	21.95
HAMRICK DARRELL	1/10 OF 4.25AC COAL	21.95
HAMRICK JOSEPH D	ROY-BETA HELIX	21.95
HAMRICK JOSEPH D & CAROL	ROY-BETA HELIX	21.95
HARDESTY DAVID S	FRAMETOWN LOT 119 BLK 32	24.38
HARDESTY DAVID S	FRAMETOWN LOT 118 BLK 31	63.49
HARDESTY DAVID S	FRAMETOWN LOT 117 BLK 31	24.38
HARDESTY DAVID S &/OR KATHY L	FRAMETOWN LOT 116 BLK 31	24.38
HARDESTY DAVID S &/OR KATHY L	FRAMETOWN LOT 115 BLK 31	24.38
HARDESTY DAVID S &/OR KATHY L	FRAMETOWN LOT 114 BLK 30	24.86
HARDESTY DAVID S &/OR KATHY L	FRAMETOWN LOT 113	24.86
HARDESTY DAVID S &/OR KATHY L	FRAMETOWN LOT 112 BLK 30	24.86
HARDESTY DAVID S &/OR KATHY L	FRAMETOWN LOT 111 BLK 30	24.86
HAYS & CO	ROY-DIVERSIFIED	24.38
HAYS GEORGE R	ROY-DIVERSIFIED PROD	21.95
HAYS GEORGE R JR	ROY-DIVERSIFIED PROD	21.95
HAYS ROBERT M	ROY-DIVERSIFIED PROD	21.95
HELMICK GARY W JR	15AC N S ELK	294.28
HENDERSON BARBARA	ROY-DIVERSIFIED PROD	21.95
HEROLD G D ESTATE	ROY-CRESTON OIL CORPORATION	23.57
HERSMAN ELVA & CLYDE	OG 2/3 OF 49 AC STRANGE CK	26.31
HERSMAN ELVA & CLYDE	42.5AC OG STRANGE CREEK	28.26
HINZMAN PAMELA S	ROY-DIVERSIFIED	21.95
HOG REBECCA ELBERFELD	1/12 OF 1/4 OF 72AC COG WEST F	21.95
HOLLANDER WARREN	52.40AC SURVEY WATERS	372.65
HOOD ROBERT	ROY-ALPHA HELIX	21.95
HOOD ROBERT	ROY-QUEST EASTERN RESOURCES	21.95
HOPKINS ESTATE	ROY-ALPHA HELIX	21.95
HOWELL CAROL SEE &/OR WILLIAM	24AC COWSKIN	92.14</



Continued from LEGALS page12

KENTON MEADOWS CO INC	2.25AC L ROCK CAMP	41.35
KENTON MEADOWS CO INC	105.78AC L ROCK CAMP	792.21
KENTON MEADOWS CO INC	ROCK CAMP 0.61 AC	123.81
KENTON MEADOWS CO INC	COAL 99.75 AC W FORK	22.92
KENTON MEADOWS CO INC	COAL 65 AC STEER CREEK	23.23
KENTON MEADOWS CO INC	67AC MINS STUMBO	34.23
KENTON MEADOWS COMPANY INC	16.0AC BIRCH	799.97
KENTON MEADOWS PROPERTIES LLC	1.71AC ROCK CAMP	40.38
KING BERNICE M	22AC OG TATE	21.95
KING TIMOTHY E &/OR	1.44 AC MILL CREEK	602.06
KINGS CEMETERY ESCROW	ROY-CRESTON OIL	21.95
KNICELEY HERBERT L	2.54 AC COWSKIN	220.18
LAMB JESSIE	OG 1/2 OF 30 AC WEST FORK	21.43
LANDOSKEY ELMER &/OR BETTY J	3000 SQ FT MIDDLE RUN	24.86
LANGILLE NORA	ROY-NYTIS	21.95
LEGG IONA LIFE& RICHARD T &	45AC DUCK	305.54
LEMON LENNIE D	ROY-BETA HELIX	23.72
LEMON LENNIE D & CARR AMANDA &	OG 110.7 AC STRANGE CK	41.52
LEWIS MARJORIE	1/7 OF OG 7.75 AC MILL CK	21.95
LEWIS MARJORIE	1/7 OF OG 27 AC MILL CK	21.95
LOCKARD DONALD G &/OR MARION J	6.07AC FRAMETOWN	52.49
LOCKARD DONALD G &/OR MARION J	FRAMETOWN LOT 10 12.72AC	348.87
LOCKARD RICHARD A	10.57AC SURVEY FRAMETOWN	753.41
LOHR W DWIGHT D C	43AC MILL CREEK	182.99
LOHR W DWIGHT D C	178AC MILL CREEK	1177.99
LONG JAMES CARLTON & KAREN A	2AC DEER RUN ESTATES	391.55
LOUGH WILLIS HANK TRUST	22AC COG	21.95
LUNCEFORD CLINT N &/OR	9.5AC BIG RUN	524.90
MAGOUN JOHN	ROY-CRESTON OIL	21.95
MARKS MACIE B HEIRS	ROY-EQT PRODUCTION	21.95
MARSHALL TABITHA & SARAH E	1/2 OF DIATTER RUN	282.90
MARSHALL TABITHA L & SARAH E	1/2 OF WOLF PEN RUN	363.41
MARTHA PETER	ROY-ALPHA HELIX	21.95
MCCOY JAMES K	ROY-CRESTON OIL CORP	21.95
MCCOY JAMES K	ROY-CRESTON OIL	21.95
MCCUMBERS VIRGINIA GAIL	25AC WEST FORK	211.11
MCCUMBERS VIRGINIA GAIL	35.6AC WEST FORK	300.69
MCCUMBERS VIRGINIA GAIL	35.6AC COG STEER CREEK	21.95
MCCUMBERS WILLIAM R & LOIS A	8.33AC WEST FORK	597.22
MCELFRESH SARAH	ROY-BETA HELIX	21.95
MCKAHAN CURTIS	ROY-DIVERSIFIED	21.95
MCKAHAN MELISSA S	ROY-DIVERSIFIED	21.95
MCKAHAN PAUL E	ROY-DIVERSIFIED	21.95
MCMORROW LINDA	ROY-EQUITABLE RESOURCES	21.95
MEADOWS CHARLES KENTON II	85AC STEER CREEK	666.57
MEADOWS CHARLES KENTON II	40AC L ROCK CAMP	49.11
MEADOWS CHARLES KENTON II	19AC L ROCK CAMP	35.05
MEADOWS CHARLES KENTON II	1/2 OF 85AC COG STEER CREEK	31.47
MEADOWS CHARLES KENTON II	COAL 106 AC. STEER CK	25.19
MEADOWS CHARLES KENTON II	COAL 1/2 OF 85 AC STEER	23.23
MEADOWS FAMILY	4.24 AC ELK	59.78
MEADOWS LOUISE B	ROY-EQT PRODUCTION	21.95
METHENEY LEONARD &/OR LETHA	10.75AC COWSKIN	280.47
MICK CLARA J	12000 SQ FT STRANGE CREEK	123.65
MILLER ARNOLD & EVELYN	4AC MILL FORK	373.12
MILLER CAROLYN M	67.59AC WTS STEER CREEK	456.56
MILLER MARION	1/20 OF 96.4AC COAL COWSKIN	21.95
MILLER PEGGY J	ROY-EQT PRODUCTION	21.95
MILLER TERESA A	23AC N S ELK	320.73
MILLIGAN BENJAMIN R	ROY-KEITH CRIHFIELD	21.95
MILLIGAN JOHN ESTATE	ROY-KEITH CRIHFIELD AGENT	21.95
MILLIGAN NELLIE	ROY-KEITH CRIHFIELD	21.95
MILLIGAN ROSE MARY ESTATE	ROY-KEITH CRIHFIELD AGENT ADRI	21.95
MILLIGAN SHIRLEY J EST	ROY-KEITH CRIHFIELD	21.95
MINNEY RODNEY T	P/O LOT 17 DEER RUN EST	49.11
MITCHELL FLETCHER AGENT	ROY-EQUITABLE PRODUCTION CO	21.95
MITCHELL ROGER L &/OR	240.89AC STEER CREEK	274.17
MITCHELL STEVEN HUGH	35AC TWO MILE RUN	153.88
MITCHELL STEVEN HUGH	16.88AC TWO MILE RUN	161.16
MITCHELL STEVEN HUGH	49.25AC TWO MILE RUN	206.75
MITCHELL STEVEN HUGH	6.28AC TWO MILE RUN	39.90
MOLLOHAN WALLACE O	OG 1/16 OF 55 AC. STEER CK	20.95
MONTGOMERY MAXIMILIAN GARVER	ROY-DIVERSIFIED PROD	24.21
MOORE CHESSIE B	ROY-EQT PRODUCTION	21.95
MOORE JEFFERY L	3.57AC DUCK	545.80
MORRIS ANISE AGENT	ROY-DIVERSIFIED PROD	21.95
MYERS GARY E	1/7 OF OG 7.75 AC MILL CK	21.95
NEAL JERRY	1/2 OF 24.11AC WEST FORK	75.77
NELSON MONA KEENER	3/20 OF 56AC COG MIDDLE RUN	24.21
NELSON SUE E	ROY-STANDARD OIL CO	21.95
NETTLES BRENT	4.48AC DUCK	251884
NETTLES BRENT &/OR WILMA	125.12AC N S ELK	1076.45
NETTLES CHAD D &/OR	135.9AC MILL CREEK	147.41
NETTLES CHAD D &/OR	2.1AC MILL CREEK	20.95
NETTLES CHAD D &/OR	3AC MILL CREEK	21.19
NETTLES CHAD D &/OR	34.74AC MILL CREEK	224.29
NETTLES EVELYN J	ROY-DIVERSIFIED	27.45
NETTLES RICHARD	OG 1/2 OF 64 AC. WTS SLEIGH	26.14
NETTLES RICHARD	13.6AC OG WEST FORK	22.60
NEWELL MABEL	ROY-CRESTON OIL CORPORATION	21.95
NICHOLAS CECIL L	1/3 OF 47.5AC COWSKIN	79.35
NICHOLAS CECIL L	1/3 OF 94.75AC COWSKIN	228.10
NICHOLAS DARRELL	STEER CREEK	522.52
NICHOLS JASON DANIEL	25.19AC INCL ALL MINS SLEITH	264.64
NICHOLS MICHAEL L	12.240AC BIG RUN	351.77
NICKELL BARBARA LOSCH	1/4 OF1/4 260AC OG L SLIETH	23.23
NOTTINGHAM AARON LEE & GARY	1/2 OD 3.5AC SLEITH	36.50
NOTTINGHAM CARYL J	2.5AC DUCK	144.49
NOTTINGHAM CARYL J	1AC DUCK CREEK	22.38
NOTTINGHAM CARYL J	1.73AC TATE	24.04
NOTTINGHAM CARYL J	3AC N S ELK	204.83
NOTTINGHAM CHARLEY F &/OR	30AC STRANGE CREEK	202.39
NOTTINGHAM CHARLEY FERRELL	32AC STRANGE CREEK	140.29
NOTTINGHAM FERRELL &	2.09AC STRANGE CREEK	53.97
OATES LYDIA	ROY-CRESTON OIL CORPORATION	21.95
ODD FELLOW'S HOME	65.5AC COG ELK	36.02
OHIO VALLEY UNIVERSITY INC	1/2 OF 81AC COAL STRANGE CREEK	25.19
OHIO VALLEY UNIVERSITY INC	1/2 OF 81AC COAL STRANGE CREEK	25.19
ORNDORFF HELEN	LOTS 83 THRU 90	491.48
ORNDORFF HELEN	8AC DUCK	406.26
PAINTIFF ELIZABETH G	98AC UPPER MILL CREEK	101.63
PAINTIFF RICHARD JR	64.49AC SURVEY LESS COAL STRAN	207.56
PARKER LORI LYNN FLINT	LOT 6 1/2 LOT 8	110.22
PATRICK SHIRLEY A	ROY-DIVERSIFIED PROD	21.95
PERRINE PAULINE E	ROY-DIVERSIFIED PROD	25.66
PETTY BONNIE L & NORMAN R &	1/3 OF 119.48AC COG BIG RUN	29.71
PETTY BONNIE L & NORMAN R &	1/6 OF 17.62AC OG WTS L ROCK	21.95
PETTY BONNIE L & NORMAN R	COAL 35 AC STEER CK	21.95
PETTY HALLIE BOONE HEIRS	ROY-EQT	21.95
PISAPIA DOTTIE L	OG 1/2 OF 92 AC N S ELK	28.90
PISAPIA DOTTIE L	OG 1/2 OF 125 AC N S ELK	32.14
PISAPIA DOTTIE L	OG 1/2 OF 55 AC N S ELK	25.33
PISAPIA DOTTIE L	OG 1/3 OF 1/4 OF 19.5 AC SLEIT	21.95
PISAPIA DOTTIE L	1/3 OF 1/2 188.5AC OG L SLEITH	26.14
PISAPIA DOTTIE L	1/3 OF 1/2 19.25AC OG L SLEITH	21.95
PISAPIA DOTTIE L	1/3 OF 1/2 125.93AC OG L SLEIT	24.05
PISAPIA DOTTIE L	1/3 OF 1/2 OG 55 AC SLEITH	21.95
PISAPIA DOTTIE L	OG 1/2 OF 38 AC. SLEITH	23.72
POYNER LINDA JOHNSON	ROY-KEITH CRIHFIELD	21.95
PRICE LILLIAN	ROY-DIVERSIFIED PROD	21.95
PRICE MARLENE G	WOLF PEN	320.90
PRICE MARLENE G	WOLF PEN	44.26
PRICE MARLENE G	ROY-BETA HELIX	23.88
PRICE MARLENE G	ROY-BETA HELIX	21.95
PROFFITT ANITA	ROY-DIVERSIFIED PROD	21.95
QUEEN ALVA	ROY-BETA HELIX	21.95
QUEEN JAMES DEAN	ROY-EQT	21.95
R & R OIL & GAS LLC	1AC & R/W DUCK CREEK	241.20
RAMSEY BLANCHE	1/2 OF 37.5AC OG TATE	23.72
RAMSEY BLANCHE & M S	FRAMETOWN LOT 64 BLK 18	25.83
RAMSEY MARIE	ROYALTY-DIVERSIFIED PROD	36.83
RECTOR ANNA MAE ESTATE	ROY-KEITH CRIHFIELD ADRIAN KEN	21.95
RED ASH SALES CO	ROY-ALPHA HELIX	21.95
RED ASH SALES CO INC ESCROW	ROY-ALPHA HELIX ENERGY LLC	21.95
REED MARIE BOURN AGENT FOR	ROY-EQUITABLE PRODUCTION CO	21.95
REXROAD JASON S	WEST FORK	96.15
REXROAD JASON S	10.87AC WEST FOR	28.26
REXROAD JASON S	6.87AC WEST FORK	25.33
REYNOLDS MARY JANE	ROY-KEITH CRIHFIELD ADRIAN KEN	21.95
RHODES GARY &/OR	1 AC DUCK CREEK	813.55
RHODES JULIE	0.50 AC DUCK CREEK	23.40
RICHARDSON DARIEL W &/OR OMA V OG	60 AC WEST FK	31.64
ROGERS CLETIS WAYNE	10AC WEST FORK	235.70
ROLLYSON JAMES B	U SLEITH	25.83
ROLLYSON JAMES B	5/8 OF 27.3AC (LOT 2) SLEITH	224.06
ROLLYSON JAMES B	51AC JOE FORK	418.71
ROSE BONNIE HEIRS	ROY-EQT	21.95
ROSE BRENT A	1.30AC MILL CREEK	103.99
ROSE BRENT A &/OR	1.49AC STRANGE CREEK	200.09
ROSE ELEVON M	1/7 OF 32AC MILL CREEK	38.20
ROSE ELEVON M	1/7 OF 30AC MILL CREEK	53.47
ROSE ELEVON M	OG 1/7 OF 30AC MILL CREEK	21.95
ROSE ELEVON M	COAL 1/2 OF 42AC STEER CREEK	21.95

ROSE EULALIE HEIRS	ROY-EQT	21.95
SAMPLES IRVIN M & DARLENA	7.34 AC BIRCH RIVER	177.78
SAMPLES PHILLIP	57AC STRANGE CREEK	234.88
SAMPLES ROBERT K &/OR RONITA S	15.14AC STRANGE CREEK	347.82
SAMPLES TAMMY LYNN	53.65AC ELK	437.64
SAXE TIMOTHY G	22AC STRANGE CREEK	181.04
SCHNEIDER DIANE MARIE	ROY-BETA HELIX	21.95
SCOTT E H & GERALDINE LIFE	LOT 7 ODELL ADN	322.18
SEARS DARRELL A &/OR	15AC MIDDLE RUN	745.65
SEXTON SARAH MARSHALL &	1/2 OF DIATTER RUN	282.90
SEXTON SARAH MARSHALL &	1/2 OF WOLF PEN RUN	363.41
SHACKLEFORD CIJA	53.0 ACRES	388.64
SHOMO FAMILY TRUST	30AC OG STRANGE CREEK	25.83
SHOMO FAMILY TRUST	1/2 OF 35AC OG WEST FORK	23.40
SHOMO FAMILY TRUST	2/5 OF 36AC OG WEST FORK	22.76
SHOMO FAMILY TRUST	2/5 OF 24AC OG WEST FORK	21.95
SHOMO FAMILY TRUST	1/2 OF 35.25AC OG DUCK	23.40
SHOMO FAMILY TRUST	1/2 OF 28.5AC COAL COWSKIN	21.95
SHOMO FAMILY TRUST	25.75AC COAL COWSKIN	21.95
SHOMO FAMILY TRUST	8.5AC COAL SLEITH	21.95
SHORT SAMUEL LEON &	45.18AC BIG RUN	706.85
SHORT TERRY A JR &/OR	16.33AC UPPER SLEITH FORK	449.76
SIMONS ROBERT G AGENT	ROY-EQUITABLE PRODUCTION CO	21.95
SIRK BERTHA J	36.25AC STRANGE CREEK	615.01
SMITH BRANDON N &/OR	1.00 AC LEATHERWOOD	434.73
SMITH DENVER	1/5 OF 1/3 OF 6AC OG DUCK	21.95
SMITH DENVER	1/5 OF 1/4 OF 6 AC OG	21.95
SMITH DENVER	1/5 OF 1/2 OF 54AC OG	21.95
SMITH DENVER	1/5 OF 3/4 OF 131AC OG	23.72
SMITH DENVER	1/5 OF 1/4 OF 40.08AC OG	21.95
SMITH DENVER	1/5 OF 40.08AC COAL	21.95
SMITH J WESLEY ESCROW	ROY-CRESTON OIL CORPORATION	24.05
SMITH JERRY	ROY-CRESTON OIL	21.95
SMITH MABEL	ROY-EQT	21.95
SMITH MICHAEL E & TIMOTHY W	1/8 OF 61AC OG LEATHERWOOD	21.95
SMITH MICHAEL E & TIMOTHY W	OG 1/8 OF 93 AC. DIADDA	22.27
SMITH WILLIAM J	ROY-ALPHA HELIX	21.95
SMITH WILLIAM J	ROY-ALPHA HELIX	21.95
SMITH WILLIAM J	ROY-ALPHA HELIX	21.95
SMITH WILLIAM J	ROY-ALPHA HELIX	21.95
SMITH WILLIAM J	ROY-ALPHA HELIX	21.95
SNELL LISA E	ROY-DIVERSIFIED	21.95
SOMMER HELEN F ESCROW	ROY-QUEST EASTERN RESOURCES	21.95
SPENCER DAVID W JR &/OR GAIL L	41.25AC S S ELK	188.94
SPENCER DAVID W JR &/OR GAIL L	30AC STRANGE CREEK	309.23
STALEY CHRIS &/OR	4.72 AC BIG RUN &	370.22
STARR JOHN W &/OR JOANN	28AC N S ELK	185.40
STEELE MARCUS DEAN	U SLEITH	21.23
STEELE MARCUS DEAN	1/8 OF 27.3AC (LOT 2) SLEITH	60.84
STEWART ALBERT BLEN	STRANGE CREEK 4.5AC	457.59
STOUT CHRISTOPHER &/OR	1.01AC DUCK	652.52
STRINGFELLOW BERTIE	AGT TWYMAN ROY-STEPHEN SATTERFIELD	24.21
STUMP JOHN S P O	327AC COG STEER CREEK	94.39
TANNER LISA R &/OR THOMAS N	LOT ROSEDALE	22.92
TANNER LISA R &/OR THOMAS N	54.80AC BARN RUN ROSEDALE	738.36
TEN-A-COAL COMPANY	75AC COAL WEST FORK	22.60
TEN-A-COAL COMPANY	3AC COAL WEST FORK	21.95
THARP RALPH &/OR PATTY	1AC ELK	441.99
THOMAS CATHERINE	5.57 AC STEER CREEK	514.77
TYREE JAMES GORDON &/OR	STRANGE CREEK	374.10
UNITED NATIONAL BANK AGENT	ROY-DIVERSIFIED	22.43
UNKNOWN	ROY-STEPHEN SATTERFIELD	44.43
UNKNOWN	ROY-STANDARD OIL CO	57.04
UNKNOWN	ROY-STANDARD OIL CO	29.07
VAN BUREN CHARLOTTE J	90AC MILL FORK	217.33
VANDAL JAMES E &/OR	1.08AC LEATHERWOOD	230.03
VANDERHOFF KATHERINE	ROY-KEITH CRIHFIELD AGENT ADR	21.95
VAUGHAN IRMA JEAN	1/6 OF 3AC STRANGE CREEK	33.09
VAUGHAN JEAN	ROY-CRESTON OIL CORPORATION	21.95
VAUGHN IRMA	1/6 OF 75SQ FT ELK	26.14
VAUGHN IRMA	1/6 OF .006AC STRANGE CK	23.07
VAUGHN IRMA JEAN	OG 4/54 OF 20 AC. FRAMETOWN	21.95
VAUGHN IRMA JEAN	OG 4/54 OF 65 AC. FRAMETOWN	21.95
VAUGHN IRMA JEAN	1/2 OF 1.5AC COAL STRANGE CREE	21.95
VAUGHN IRMA JEAN	1/12 OF 22AC OG STRANGE CREEK	21.95
VAUGHN IRMA JEAN	1/6 OF 30AC OG STRANGE CREEK	21.95
VILLERS NEDA K	2.21AC TATE	85.01
VILLERS NEDA KAY	51.85AC TATE	430.36
VILLERS NEDA KAY	31.45AC TATE	201.42
VILLERS NEDA KAY	31.45AC TATE	315.23
VILLERS NEDA KAY	COG 1/8 OF 20 AC STEER CK	21.95
VILLERS NEDA KAY	1/8 OF 175AC COG STEER CREEK	26.81
VREELAND DEBORA S	48.25AC WEST FORK	123.17
WADE ORAS H JR	LOTS 31 & LOT 32	707.80
WANKMULLER MADELINE	585AC BIRCH	280.52
WASYLYK DEBORAH ANN	35AC STEER CREEK	660.59
WATSON TABITHA L	64.5AC MIDDLE RUN	285.58
WATSON TABITHA L	5.35AC BIRCH	45.23
WATSON TABITHA L &	1.22AC MIDDLE RUN BIRCH RIVER	502.15
WATSON TABITHA L &	84.99AC MIDDLELUN-BIRCH RIVER	340.13
WATSON TABITHA L &	451.023AC MIDDLE RUN	2311.38
WATSON TABITHA L &	3.78AC BIRCH	55.90
WELLS LARRY ALAN ET AL	30AC N S ELK	253.32
WEST EARL KENT &/OR MARJORIE	1/2 OF 3.17AC OG DUCK	21.95
WEST EARL KENT &/OR MARJORIE	1/2 OF 80AC OG DUCK	27.76
WEST EARL KENT &/OR MARJORIE	1/2 OF 71.9AC OG DUCK	26.95
WHITE TWILA	53.63AC INCL 7/8 OG ALL COAL	151421
WHITE TWILA	1/5 OF 1/3 OF 6AC OG DUCK	21.95
WHITE TWILA	1/5 OF 1/4 OF 6 AC OG	21.95
WHITE TWILA	1/5 OF 1/2 OF 54AC OG	21.95
WHITE TWILA	1/5 OF 3/4 OF 131AC OG	23.72
WHITE TWILA	1/5 OF 1/4 OF 40.08AC OG	21.95
WHITE TWILA	1/5 OF 40.08AC COAL	21.95
WHITE WINONA A	ROY-EQUITABLE PRODUCTION CO	20.95
WHITMAN EVELYN C &/OR JOHN C	OG .25 AC STEER CK	21.95
WHITNEY CHARLES T &/OR	1/2 OF .25AC STRANGE CREEK	125.99
WHITNEY CHARLES T &/OR	1.00AC STRANGE CREEK	417.26
WHITNEY ERICA	1/2 OF .25AC STRANGE CREEK	125.99
WILLIAMS OLIVIA JO	2 ACRES SURFACE	316.37
WILLIAMS ROBIN	ROSEDALE	315.40
WISE MELISSA	ROY-BETA HELIX	21.95
WOLF KARL T &/OR	LOT 6 ODELL ADN	1411.15
WOODS DENCIL &/OR BARBARA	STRANGE CREEK	155.33
WOODS DENCIL J & BARBARA ANN	20AC STRANGE CREEK	119.76
WOODS DENCIL J &/OR BARBARA A	1.15AC STRANGE CREEK	131.58
WOODS JACKIE D	1/3 OF 50AC STRANGE CREEK	73.85
WOODS JACKIE D	1/3 OF 5.75AC STRANGE CK	22.12
WRIGHT NICOLE ANN	0.68 AC STEER CK	49.18
WRIGHT STEVEN &/OR PATRICIA	P/O LOT 2 & ALL 3 DEER RUN EST	755.34
YOUNG DILLON ROBERT	1/6 OF .60AC TATE	60.67
YOUNG JANIS I	5/6 OF .60AC TATE	223.33
YOUNG REBECCA	ROY-CRESTON OIL CORPORATION	21.95
YOUNG SHIRLEY POA	ROY-CRESTON OIL CORPORATION	21.95
YOUNG SHIRLEY POA	ROY-CRESTON OIL	21.95

COUNTY-BRAXTON	TAX YEAR-2021	DISTRICT-02-BURNSVILLE
TAXPAYER NAME	PROPERTY DESCRIPTION	TOTAL
BALL JAMES W	PT OF LOT 4 WEST COBERLY ADD	663.25
BLAKE JESSE R &/OR LEILA G	P/O LOT 44 HEFNER ADD	153.20
BROSIUS W T HRS	2.39AC BURNSVILLE	100.73
BROWN DONNA JEAN	LOT 21 H & S ADD	25.13
BURNSVILLE ENTERPRISES	LOT 20 H&S ADD	48.20
CARSON MICHAEL	LOTS 25 & 26 H & S ADD	71.25
CARSON MICHAEL D	LOT 22 H&S ADD	46.27





LEGAL NOTICES

Braxton Citizens’ News, Page 14  
May 24, 2022



Continued from LEGALS page 13

STRICKLAND JOSEPH R II.....	22AC H & S ADD.....	809.31
TONKIN RICKY ET AL.....	LOTS 53 54 55 H&S ADD.....	295.50
WINE DAVID M &/OR SUZANNE C.....	PT LOT 2 HEFNER ADD.....	35.37
WINE DAVID M &/OR SUZANNE G.....	PT LOT 2 HEFNER ADD.....	316.00

COUNTY-BRAXTON TAXPAYER NAME	TAX YEAR-2021 PROPERTY DESCRIPTION	DISTRICT-03-FLATWOODS TOTAL
ANDERSON VIRGINIA BRIGHT.....	.64AC SHAVERSVILLE.....	111.73
BALL DALE A &/OR.....	.5 AC SHAVERSVILLE.....	595.75
BARKETS MAVADELL R.....	16579 SQ FT FLATWOODS.....	249.17
COGAR RICKEY PAUL & DONALD.....	FLATWOODS 0.25 A.....	415.95
COGAR RICKEY PAUL & DONALD.....	FLATWOODS LOT.....	45.63
CONANT VALERIE K &/OR.....	0.35 A SHAVERSVILLE.....	286.70
CONRAD LEEMAN & JANET.....	SHAVERSVILLE 0.25 A.....	453.09
GIBSON MARGARET.....	.074AC SHAVERSVILLE.....	22.57
KNICELEY PAMELA.....	1.1AC FLATWOODS.....	323.68
KNIGHT SUSAN.....	P/O LOTS 28 & 48.....	283.96
LLOYD ROBERT.....	P/O LOT 39 FLATWOODS.....	32.82
LLOYD ROBERT.....	LOT 47 1/2 A FLATWOODS.....	45.63
LLOYD ROBERT.....	LOT 38 1/2 A FLATWOODS.....	45.63
LLOYD ROBERT.....	P/O LOT 37 FLATWOODS.....	26.42
LLOYD ROBERT.....	LOT 46 1/2 A FLATWOODS.....	45.63
LLOYD ROBERT.....	LOT 40 1/2 A FLATWOODS.....	45.63
LLOYD ROBERT.....	P/O LOT 36 FLATWOODS.....	31.53
LLOYD ROBERT.....	LOT 45 1/2 A FLATWOODS.....	45.63
LLOYD ROBERT.....	LOT 41 1/2 A FLATWOODS.....	45.63
LLOYD ROBERT.....	P/O LOT 35 FLATWOODS.....	28.98
LLOYD ROBERT.....	LOT 44 1/2 A FLATWOODS.....	45.63
LLOYD ROBERT.....	LOT 42 1/2 A FLATWOODS.....	45.63
LLOYD ROBERT.....	LOT 43 1/2 A FLATWOODS.....	43.08
LLOYD ROBERT.....	P/O LOT 34 FLATWOODS.....	34.11
LLOYD ROBERT &/OR APRIL D.....	1.0 AC FLATWOODS.....	524.87
LLOYD ROBERT &/OR APRIL D.....	.30AC FLATWOODS.....	58.45
LOCKARD JASON DAVID.....	1.03AC GY JUNCTION.....	2559.66
MILLER MARIE &/OR RICHARD.....	.48AC GRANNYS JUNCTION.....	128.12
MVJSD LLC.....	264AC SHAVERSVILLE.....	463.99
PALETTI ANTHOMY M &/OR.....	SHAVERSVILLE 3628 SQ FT.....	30.25
PALETTI ANTHONY M &/OR.....	SHAVERSVILLE 0.48 A.....	200.67
RADER WOODROW L &/OR.....	1.25AC GRANNY’S JUNCTION.....	937.46
SOLIS RAMON GARCIA &/OR.....	GRANNYS JUNCTION 0.39 AC.....	974.60
TAVAREZ ANDRES LOPEZ.....	SALT LICK 0.472AC.....	69.99

COUNTY-BRAXTON TAXPAYER NAME	TAX YEAR-2021 PROPERTY DESCRIPTION	DISTRICT-04-GASSAWAY TOTAL
ALLEN RANDY B.....	LOT 1 BLK 21.....	227.58
BONAZZO JOHN W JR.....	PART OF LOT 27 BLK 29.....	268.84
CAYTON JAMES E.....	0.74 A SECTION 3.....	161.65
CITY NATIONAL BANK.....	LOTS 17 & 18 BLK 20.....	601.75
COOK BRANDON J.....	LOT 18 BLK 19.....	365.33
COOL LESTER A &/OR ALBERTA J.....	LOT 30 BLK 20.....	226.30
DANIEL GRINDO.....	PART OF LOT 25 BLOCK 4.....	1168.10
DEGARMO EDWARD &/OR.....	LOTS 47 & 48 BLK 21.....	310.87
DEGARMO EDWARD &/OR CARLA.....	LOT 2 BLK 21.....	186.58
DEGARMO EDWARD F &/OR CARLA E.....	LOTS 48 THRU 51 BLK 20.....	253.21
DOBBINS TERRY L.....	LOT 21 BLK 4 GASSAWAY.....	1015.63
EBERLY CAROL ANN &/OR STEVEN P.....	LOTS 25 & 26 BLK 6.....	1356.46
FERGUSON EWELL A JR.....	LOT 26 BLK 25.....	44.36
FRIEND DANA LIFE & EDA SUE.....	G L CO ADDN LOT 11.....	30.69
GARAVAGLIA SHERRY.....	LOTS 17 18 & PART LOT 16 BLK.....	2176.53
GARAVAGLIA SHERRY.....	LOTS 21 & P/O LOT 22 BLK 13.....	597.26
GARAVAGLIA SHERRY BURROWS.....	LOTS 19 & 20 BK 13.....	50.75
GARRETT WILLIAM C &/OR.....	LOT 28 BLK 20.....	225.90
GREATHOUSE CARL C.....	.78AC GASSAWAY.....	496.99
GREATHOUSE CARL C.....	.27AC GASSAWAY.....	24.39
GUMM J E.....	LOTS 16 BLK 21.....	444.13
HACKER WARREN &/OR ELOISE JUDY.....	LOTS 15 & 16 & PT 17 BLK 2.....	122.94
HACKER WARREN E &/OR.....	LOTS 29 30 31 32 33 34 BLK 14.....	53.32
HACKER WARREN E &/OR ELOISE J.....	LOT 18 & PT LOT 17 BLK 2.....	175.69
HALL HENRY Y.....	LOT 8 BLK 20.....	94.33
HANNA JEFF &/OR GLORIA.....	LOT 16 BLK 23.....	244.89
HARRIS DALE LEE &/OR.....	LOTS 24 & 25 SEC C.....	244.24
HARRIS JEANNE MAY.....	P/O LOTS 1 & 2 BLK 22.....	346.75
HOFFMAN CHARLES M & JUDITH.....	N S ELK LOT 100 X 281 X 110 X.....	210.71
HURST LOUIS A &/OR SHERRY L.....	LOT 37 BLK 10.....	82.15
JACK SHERRI L &/OR.....	N/S ELK .71AC.....	418.50
JACK SHERRI L &/OR.....	.02 AC N S ELK.....	25.13
JARVIS WYONETTA J LIFE &.....	LOT 6 BLK 22.....	44.03
JONES NANCY.....	P/O LOTS 42 & 43 ELK.....	292.92
KEATON CHARLES C ESTATE.....	PT LOT 17 BLK 10.....	25.77
KEATON CHARLES C ESTATE.....	LOT 16 BLK 10 25X100.....	291.66
KEATON CHARLES C ESTATE.....	P/O LOT 15 BLK 10 GASSAWAY.....	23.21
KENTON MEADOWS CO INC.....	42.53AC.....	2674.96
KENTON MEADOWS CO INC.....	LOTS 18 19 20 & PT LOT 17 BLK.....	349.32
KNIGHT STEPHEN MATTHEW.....	G L CO ADD LOT 47.....	991.26
KNIGHT STEPHEN MATTHEW.....	G L CO ADD LOT 48.....	368.54
LANCASTER JACK &/OR.....	LOT 18 BLK 22.....	204.59
LOCKARD DONALD G &/OR MARIAN S.....	.33AC OR 14400 SQ FT.....	433.88
LOCKARD DONALD G &/OR MARION J.....	PART LOT 7 BLK 21.....	66.12
LOHR W DWIGHT JR.....	LOT 11 BLK 5.....	1124.52
MCCORMICK HOWIE C &/OR.....	LOTS 16 17 & 18 BLK 7.....	2505.83
NARDELLA CARLA.....	LOT 49 BLK 21.....	187.64
NARDELLA CARLA.....	LOT 46 & 47 BLK 20.....	185.29
NARDELLA CARLA E.....	G L CO ADD LOT 49.....	564.59
NOTTINGHAM DEWEY J.....	LOT 3 & 4 BLK 12.....	618.39
NOTTINGHAM DEWEY J.....	LOT 2 BLK 12.....	48.20
NOTTINGHAM DEWEY J.....	LOT 1 BLK 12.....	99.45
NOTTINGHAM JOYCE NAYE.....	LOTS 25 26 27 28 & 29 BLK 15.....	158.83
OATES JAMES W &/OR REBECCA D.....	LOTS 25 & 26 BLK 9.....	131.49
PADGETT MARK ALLAN.....	135/263 OF 2 AC.....	30.87
PETTIT JOSEPH ET AL.....	2/3 OF LOTS 28 AND 29 SEC C.....	257.04
PETTIT PEARL.....	2/3 OF LOTS 26 AND 27 SEC C.....	81.09
PREMIER BANK INC.....	LOT 15 BLK 23.....	403.13
RADER JACK L & BARBARA JO.....	1.74AC N S ELK.....	314.71
RADER JACK L & WOODROW L.....	G L CO ADD LOTS 86 PT LOTS 87.....	1232.17
RADER JACK L &/OR BARBARA JO.....	LOTS 89 & 90 G L CO ADD.....	1069.44
RATLIFF SHERRY L LIFE & JULIE.....	LOT 57 AND PART LOT 56.....	178.88
SIMMS LISA BETH.....	LOT 10 BLOCK 21.....	642.75
SLC OF BRAXTON CO INC.....	LOT 24 P/O LOT 23 BLK 6.....	1370.55
SMARR LARRY JOE &/OR.....	LOT 17 AND PART LOT 18 BLK 12.....	487.70
SMITH ESTHER LIFE & BARBARA.....	1.0 A SECTION 4.....	245.53
STOUT TAFFEY ANN.....	LOT 13 BLK 7.....	177.62
STOUT TAFFEY ANN.....	LOT 12 BLK 7.....	1813.90
THE FLORENCE P WARNER TRUST.....	P/O LOT 28 OR 459.2SQ FT.....	25.13
VANHORN M RENEE &/OR MARILYN.....	LOTS 42 AND BLK 20.....	82.79
WRIGHT BOYD JR.....	LOTS 35 36 37 38 & 39 BLK 6.....	1429.49

COUNTY-BRAXTON TAXPAYER NAME	TAX YEAR-2021 PROPERTY DESCRIPTION	DISTRICT-05-HOLLY TOTAL
ADAMS ARTHUR W &/OR JEFFREY S.....	.5AC MILL CREEK.....	32.14
ADAMS ARTHUR W JR &/OR.....	.20AC MILL RUN.....	285.81
ALBRIGHT JOHN.....	1.12AC GRANNY’S CREEK.....	940.64
ALBRIGHT JOHN.....	1.25AC GRANNY’S CREEK.....	81.13
AMOS RUN LP.....	ALL MINERALS 30.05 AC.....	29.07
ANNA Z BERRY HEIRS R M SPRIGG.....	ROY-K PETROLEUM INC.....	21.95
ASBURY HAROLD &/OR RHETTA MAY.....	3.71AC LOT 12 LOCUST ESTATES.....	478.87
BALDWIN LARRY &/OR JANET.....	1.5AC BENS RUN.....	273.69
BALDWIN LARRY &/OR JANET.....	13.68AC BENS RUN.....	120.89
BALDWIN LARRY &/OR JANET.....	1AC BENS RUN.....	26.81
BALDWIN LARRY &/OR JANET.....	.32AC BENS RUN.....	22.92
BARNETTE TIMOTHY &/OR.....	BENS RUN 3.0 AC.....	156.79
BARNETTE TIMOTHY &/OR.....	.05AC BENS RUN.....	21.45
BLEDSE DAWN RAE.....	3A GRANNYS CREEK.....	162.45
BLEIGH ALFRED.....	ROY-MIKE ROSS INC.....	21.95
BONAZZO JOHN W JR&/OR.....	2AC SALT LICK CK.....	532.49
BOSELY ALAN &/OR HEATHER.....	.587AC WTS OF KANAWHA RUN.....	273.69
BOSTIC JEFFREY L &/OR DANETTE.....	10.50AC WOLF CREEK.....	89.37
BOSTIC JEFFREY L &/OR DANETTE.....	8.12AC WOLF CREEK.....	412.26
BOSTIC JEFFREY L &/OR DANETTE.....	27.44AC WOLF CREEK.....	126.72
BRAGG HARVEY & SHARON L.....	1.40AC CARPENTERS FORK.....	56.71
BRIGHT LANDS LLC.....	28.5AC COAL O W RUN.....	21.95
BRIGHT LANDS LLC.....	54AC COAL SALT LICK.....	21.95
BROOKS RUN MINING.....	752/960 OF 10AC LITTLE BIRCH.....	85.97
BROOKS RUN MINING CO LLC.....	ROY-K PETROLEUM INC.....	21.95
BROOKS RUN MINING COMPANY LLC.....	44/1584 OF 235AC LITTLE BIRCH.....	65.75
BROOKS RUN MINING LLC.....	ROY-K PETROLEUM INC.....	21.95
CALLAGHAN HELEN W TRUST.....	11% OF 12/60 OF 36AC COAL.....	21.95
CALLAGHAN HELEN W TRUST.....	11% OF 12/60 OF 64AC COAL.....	21.95
CALLAGHAN HELEN W TRUST.....	11% OF 36AC COAL S S ELK.....	21.95
CALLAGHAN HELEN W TRUST.....	11% OF 15AC COAL WTS WOLF.....	21.95
CALLAGHAN HELEN W TRUST.....	11% OF 90.85AC COAL WTS.....	22.12
CALLAGHAN HELEN W TRUST.....	11% OF 21AC COAL WTS STONEY CK.....	21.95
CALLAHAN HELEN KAY.....	12.10% OF 60AC COAL.....	21.95
CAMERLIN CHARLES.....	1/72 OF 350AC COG HOLLY RIVER.....	21.95
CARLSON RUSSELL S.....	0.286AC TWO LICK RUN.....	40.38
CARPENTER MICHAEL.....	LITTLE BIRCH RIVER 75.5 AC.....	277.20
CARPENTER MICHAEL RAY.....	GRANNYS CREEK P/O LOTS 16 17.....	48.13
CARPENTER MICHAEL RAY.....	GRANNYS CREEK LOTS 12 P/O 13.....	57.84
CARPENTER MICHAEL RAY.....	GRANNYS CREEK LOT 11.....	30.69
CARPENTER MICHAEL RAY.....	GRANNYS CREEK LOTS 8 9 & 10.....	52.02
CARPENTER MICHAEL RAY.....	GRANNYS CREEK LOT 7.....	29.71
CARPENTER MICHAEL RAY.....	GRANNYS CREEK LOTS 1 2 3 4 5 &.....	73.37
CARPENTER RUSSELL &/OR.....	1.09AC BUCKEYE.....	379.91
CARPENTER RUSSELL L SR &.....	1/2 OF 93AC COAL BUCKEYE.....	32.78

CHADDOCK RITA G.....	0.87 AC GRANNYS CREEK.....	23.72
CHAPMAN JOHN W &/OR.....	10AC HOLLY RIVER.....	101.98
CITY HOLDING COMPANY.....	30AC COAL BIRCH.....	26.48
CITY HOLDING COMPANY.....	37AC COAL BIRCH.....	22.27
CLAWSEY MARY CRAWFORD.....	1/2 OF 1/3 OF 79AC COAL SALT.....	21.95
CLAWSEY MARY CRAWFORD.....	1/2 OF 1/3 OF 35.85AC O&G LONG.....	21.95
CLAWSEY MARY CRAWFORD.....	1/2 OF 1/3 OF 89.94AC O&G.....	22.92
CLAWSEY MARY CRAWFORD.....	1/2 OF 1/3 OF 22AC O&G LAUREL.....	21.95
CLAWSEY MARY CRAWFORD.....	1/2 OF 1/3 OF 35AC O&G LAUREL.....	21.95
CLAWSEY MARY CRAWFORD.....	1/2 OF 1/3 OF 42AC O&G LAUREL.....	21.95
CLAWSEY MARY CRAWFORD.....	1/2 OF 1/3 OF 10AC O&G HOLLY &.....	21.95
CLAWSEY MARY CRAWFORD.....	1/2 OF 1/3 OF 55AC O&G HOLLY.....	21.95
CLAWSEY MARY CRAWFORD.....	1/2 OF 1/3 OF 4.82AC O&G HOLLY.....	21.95
CLEARY SUSAN &/OR.....	BUCKEYE CREEK 77.0 AC.....	583.63
COASTAL COAL WEST VIRGINIA LLC.....	1.12AC CRITES MT.....	92.77
COASTAL COAL-WEST VIRGINIA LLC.....	2.5AC CRITES MT.....	35.52
COASTAL COAL-WEST VIRGINIA LLC.....	S S ELK RIVER 130.51AC.....	908.62
COASTAL COAL-WEST VIRGINIA LLC.....	LITTLE BIRCH RIVER.....	361.48
COASTAL COAL-WEST VIRGINIA LLC.....	52AC LITTLE BIRCH RIVER 1737.....	407.07
COASTAL COAL-WEST VIRGINIA LLC.....	LITTLE BIRCH RIVER 83.16AC.....	613.70
COASTAL COAL-WEST VIRGINIA LLC.....	1/2 OF 6.2AC RAMP RUN.....	85.97
COASTAL COAL-WEST VIRGINIA LLC.....	1/2 OF 14.37AC CRITES MT.....	126.24
COASTAL COAL-WEST VIRGINIA LLC.....	591/960 71.8AC LITTLE BIRCH.....	524.62
COASTAL COAL-WEST VIRGINIA LLC.....	120/960 71.8AC LITTLE BIRCH.....	110.05
COASTAL COAL-WEST VIRGINIA LLC.....	105/960 71.8AC LITTLE BIRCH.....	98.75
COASTAL COAL-WEST VIRGINIA LLC.....	CARPENTERS FORK 69.0AC.....	446.85
COASTAL COAL-WEST VIRGINIA LLC.....	40AC LITTLE BIRCH RIVER.....	293.57
COASTAL COAL-WEST VIRGINIA LLC.....	9.5AC BIRCH.....	112.18
COASTAL COAL-WEST VIRGINIA LLC.....	WOLF CREEK 85.13AC 1762.....	651.55
COASTAL COAL-WEST VIRGINIA LLC.....	WOLF RIDGE 70.34 AC 1778.....	558.42
COASTAL COAL-WEST VIRGINIA LLC.....	1.98C WOLF 1779.....	539.98
COASTAL COAL-WEST VIRGINIA LLC.....	WOLF CREEK 59.28 AC 1748.....	921.23
COASTAL COAL-WEST VIRGINIA LLC.....	21.96AC WOLF CREEK.....	194.63
COASTAL COAL-WEST VIRGINIA LLC.....	191.84AC WOLF & LICK RUN 1717.....	1388.82
COASTAL COAL-WEST VIRGINIA LLC.....	22.21AC WOLF CREEK 1785B.....	229.55
COASTAL COAL-WEST VIRGINIA LLC.....	4AC SPRUCE FORK OF WOLF CREEK.....	87.91
COASTAL COAL-WEST VIRGINIA LLC.....	LITTLE BIRCH RIVER.....	236.34
COASTAL COAL-WEST VIRGINIA LLC.....	2AC LITTLE BIRCH.....	50.09
COASTAL COAL-WEST VIRGINIA LLC.....	10AC LITTLE BIRCH.....	157.76
COASTAL COAL-WEST VIRGINIA LLC.....	LITTLE BIRCH 25.0 AC.....	200.44
COASTAL COAL-WEST VIRGINIA LLC.....	23.64AC CRITES MT.....	200.44
COASTAL COAL-WEST VIRGINIA LLC.....	10AC CRITES MT.....	107.31
COASTAL COAL-WEST VIRGINIA LLC.....	WTS LITTLE BIRCH RIVER 25.0 AC.....	187.82
COASTAL COAL-WEST VIRGINIA LLC.....	96.72AC COAL WTS L BIRCH RIVER.....	24.86
COASTAL COAL-WEST VIRGINIA LLC.....	93 AC ALL MINERALS.....	62.21
COGAR LORENE LIFE.....	24.75AC FLATWOODS RUN.....	115.41
COGAR LORETTA N & SANDRA D.....	6.91AC GRANNYS CREEK.....	780.74
COOK JOHN L.....	GY CRK 1/2 OF 7.42AC.....	37.48
COOK JOHN L.....	GRANNYS CREEK.....	213.06
COOK LISA CUNNINGHAM &/OR.....	.92AC FLATWOODS RUN.....	935.31
COOK RONALD LEE.....	1AC LAUREL PATCH.....	671.92
COX DARIUS K.....	5AC BUCKEYE CREEK.....	524.46
COX SUMMERS H &/OR JOANNE W.....	57.5AC O&G WOLF.....	31.16
CURRENCE DONNIE.....	2AC FLATWOODS RUN.....	341.60
CUTLIP AMANDA D.....	1.87AC LOT #20.....	827.13
CUTLIP AMANDA DAWN.....	LOT 1 & 2 SALT LICK CREEK.....	469.16
DANFORTH TIMOTHY A.....	LITTLE BIRCH RIVER 30.0 AC.....	241.20
DAVIS MARTIN KEITH.....	9.25AC GRANNYS CREEK.....	301.32
DAWSON CARL O &/OR KATHY S.....	4.35 AC.....	79.98
DIETRY THEODORE.....	7.32AC TWO LICK RUN.....	343.54
DILLON ROY & SHIRLEY.....	3/64 OF 116AC TWO LICK.....	63.49
DIXON ROGER L.....	1.88AC WOLF CREEK.....	422.12
DIXON ROGER L.....	1.52AC WOLF CREEK.....	54.92
DUFFIELD GEORGE DYER.....	85AC INCL OG BUCKEYE CK.....	1163.76
ELEMENTAL RESOURCES LLC.....	1/2 OF 12.33 AC COAL BED.....	21.95
ELEMENTAL RESOURCES LLC.....	1/2 OF 55 AC COAL BED.....	25.33
ELEMENTAL RESOURCES LLC.....	1/2 OF 12.33 AC COAL BED.....	21.95
ELEMENTAL RESOURCES LLC.....	1/2 OF 50 AC COAL BED.....	24.86
ELEMENTAL RESOURCES LLC.....	12.33 AC COAL BED METHANE ELK.....	22.43
ELEMENTAL RESOURCES LLC.....	12.28 AC COAL BED METHANE ELK.....	22.43
ELEMENTAL RESOURCES LLC.....	10 AC COAL BED METHANE WOLF.....	21.95
ELEMENTAL RESOURCES LLC.....	22.66 AC COAL BED METHANE.....	24.38
ELEMENTAL RESOURCES LLC.....	13/16 OF 52 AC COAL BED METHAN.....	28.26
ELEMENTAL RESOURCES LLC.....	13/16 OF 28 AC COAL BED METHAN.....	24.52
ELEMENTAL RESOURCES LLC.....	12.98 AC COAL BED METHANE.....	22.60
ELEMENTAL RESOURCES LLC.....	39.25% OF 90.85 AC COAL.....	26.95
ELEMENTAL RESOURCES LLC.....	1/2 OF 3/4 81 AC COAL BED.....	25.99
ELEMENTAL RESOURCES LLC.....	1/4 OF 21.5 AC COAL BED METHAN.....	21.95
ELK RIVER LODGE LLC.....	15.67 AC SUTTON.....	131.58
ELK VALLEY LAND.....	.19AC OW RUN.....	21.95
EVANS EDDIE F &/OR.....	.21AC TWO LICK.....	55.90
EVANS MIRL R.....	1/2 OF 2AC COAL CARPENTERS FK.....	21.95
FACEMIRE DAVID NEAL &/OR.....	J A GROSE ADD PT LOT 20.....	383.79
FISHER STEVAN RAY.....	LAUREL FORK LOT 13 & 14.....	168.29
FLOYD CHRISTOPHER O.....	1AC ADJ SUTTON.....	433.28
GIBSON BARBARA.....	1.25AC TWO LICK.....	107.31
GIBSON BARBARA S.....	4.69AC TWO LICK.....	163.90
GIBSON HOMER S &/OR LOUETTA M.....	35AC TOM HUGHES FORK.....	267.22
GIBSON MICHAEL DAVID.....	.707AC TWO LICK.....	199.47
GILLESPIE AUSTIN &/OR.....	10AC HOLLY RIVER.....	210.80
GIVEN VERA M LIFE &.....	2AC TWO LICK.....	246.53
GOAD LAVAUGHNA.....	1.05 AC LAUREL FK.....	298.90
GREEN FLORA HRS.....	24/960 OF 71.8AC LITTLE BIRCH.....	37.95
GREEN FLORA HRS.....	24/960 OF 10AC LITTLE BIRCH.....	22.43
GREGORY KENNETH MARK.....	5% OF LAUREL PATCH RUN 46.75 A.....	25.99
GREGORY KENNETH MARK.....	5% OF 126.90 A LAUREL PATCH RU.....	53.97
GREGORY KENNETH MARK.....	5% OF 5.0 A LAUREL PATCH RUN.....	20.98
GREGORY KENNETH MARK.....	5% OF LAUREL PATCH RUN 9.0.....	21.06
GREGORY MARK DUANE.....	1/12 OF 79.79AC O&G BENS RUN.....	21.95
GROFF SIERRA.....	1AC FLATWOODS RUN.....	95.68
GROSS CALVIN KEITH JR.....	BAKERS RUN 6.28 AC.....	201.42
GROSS MARK A &.....	1.05AC STONY CREEK.....	306.66
GROVES TRAVIS &/OR.....	772 SQUARE FEET.....	288.36
GUM LARRY RAY &.....	J A GROSE ADD LOTS 7 & 8.....	243.04
HALL HOWARD.....	LIICK RUN 0.5 AC.....	35.52
HAMMON RICHARD A &/OR.....	4.61AC SALT LICK.....	845.56
HARVILIC JODY.....	SALT LICK 34.02AC.....	312.01
HELMICK BOBBY LEE &/OR.....	16.21AC WOLF CREEK.....	374.26
HINKLE M B HRS.....	83.27AC O&G FLATWOODS RUN.....	36.17
HOLLAND JOHN M &/OR MALIA D.....	19.997AC TWO LICK.....	170.54
HOOD PLEASANT M.....	87.5AC COAL HOLLY.....	22.29
HOOD PLEASANT M.....	95AC COAL HOLLY.....	24.19
HOSEY DARREL G.....	.26AC BAKER'S RUN.....	182.01
HOSEY SHIRLEY BRYANT.....	.5AC STONY CREEK.....	198.51
HOYT CHARLES F ET AL.....	.17AC CENTRALIA.....	153.40
HUNT INVESTMENTS LLP.....	.892AC GY CREEK.....	587.07
HUNT INVESTMENTS LLP.....	6.71AC BUCKEYE CREEK.....	70.54
HUNT INVESTMENTS LLP.....	WOLF CREEK 31.8 AC.....	1197.00
JOHNS BOB.....	15AC CARPENTERS FORK.....	75.04
JOHNS BOB.....	66.2AC CARPENTERS FORK.....	249.20
JOHNS BOB.....	CARPENTERS FORK.....	298.56
JOHNS BOB & SCHNEIDER.....	51.5AC O&G WOLF & LAUREL PATCH.....	24.90
JOHNS BOB & SCHNEIDER.....	33.91AC O&G TWO LICK.....	23.25
JOHNS BOB & SCHNEIDER.....	6.87AC O&G TWO LICK.....	20.95
JOHNS BOB E.....	262.93AC COAL BIRCH.....	24.67
JOHNS BOB E.....	60AC ALL MINS RAMP RUN.....	27.36
JOHNSON KENNETH R.....	1/2 OF 51AC LAUREL PATCH RUN.....	218.14
JONES STEPHEN R &/OR.....	86.74AC HOLLY & ELK.....	676.76
JONES THOMAS M &/OR.....	LITTLE BIRCH RIVER 39.95AC.....	157.38
KEATON CATHY.....	1/6 OF 1/2 OF 440AC O&G WOLF.....	27.12
KEATON CATHY.....	1/6 OF 40AC O&G SENG RUN.....	21.95
KEATON CATHY.....	1/6 OF 1/2 OF 52AC O&G L BIRCH.....	21.95
KEATON CATHY.....	1/6 OF 1/2 OF 22AC O&G O W RUN.....	21.95
KEATON CATHY.....	1/6 OF 1/2 OF 53AC O&G O W RUN.....	21.95
KEATON CATHY.....	1/6 OF 1/7 OF 10AC ALL MINS BU.....	21.95
KEATON CATHY.....	1/6 OF 1/21 OF 10AC ALL MINS B.....	21.95
KEENER PATSY JOYCE.....	2.59 AC & R/W BAKERS RUN.....	199.38
KENCHIOVA CHRISTINA LARAE.....	P/O LOTS 43 & 95 & 96 J A GROSE.....	179.21
KENTON MEADOWS.....	1/4 OF 1AC COAL WOLF.....	21.95
KENTON MEADOWS CO INC.....	.38AC GRANNY'S CREEK.....	44.26
KENTON MEADOWS CO INC.....	LOT 28 BRADY ADN.....	55.90
KNIGHT VIOLET DARLENE &/OR.....	0.72AC TESLA.....	25.19
KUDER JAMES E &/OR JEANNE D &.....	25AC BAKERS RUN.....	231.98
KUDER JAMES E &/OR JEANNE D &.....	BAKERS RUN 5.0 AC.....	92.77
KUDER JAMES E &/OR JEANNE D &.....	BAKERS RUN 35.75 AC.....	275.14
LEMON NEAL J.....	1/6 OF 79.79AC O&G BENS RUN.....	22.60
LOUGH GAY HEIRS.....	5/108 OF 19AC LAUREL PATCH.....	22.84
LUNCEFORD ARNOLD RAY &/OR.....	3.7AC WTS HOLLY RIVER.....	195.11
LYNCH NATHANIEL RAY.....	.94AC GRANNY'S CREEK.....	390.10
MACE MARTY &/OR DIANNE.....	3.25AC WOLF CREEK.....	327.53
MALLORY RICK &/OR.....	0.53 AC WOLF AND STONEY CREEK.....	135.93
MARSH CAM.....	0.372AC TWO LICK RUN.....	33.53
MARSH CAM.....	TWO LICK 0.207AC.....	56.54
MARSH CHESTER.....	0.286AC TWO LICK RUN.....	95.68
MARSH CHESTER.....	0.286AC TWO LICK RUN.....	63.80
MARSH DAVID W &/OR.....	2AC WOLF RUN.....	1017.27
MARSH WILLIAM &/OR.....	CARPENTERS FORK 117.0 AC.....	1107.49
MARSHALL ROBERT I.....	TWO LICK 67.5 SQ RD CK RDS OK.....	625.84
MARTIN LENA.....	1.10AC GRANNYS CREEK.....	21.31
MCHENRY DAVID LIFE &.....	8.19 ACRES.....	73.39
MEADOWS KENTON CO INC.....	LOT 27 BRADY ADN 50X75 OAS.....	55.90
MILLS EUNICE BURKETT.....	1.4AC ROUTE 19.....	29.55
MOATS BONNIE N LIFE.....	PT LOT 4 LAUREL PATCH RUN.....	161.98
MOATS BONNIE N LIFE.....	.65AC LAUREL PATCH RUN.....	34.07
MOATS EARL L.....	BENS RUN 1.0 AC.....	169.48
MOATS EARL L.....	BENS RUN 800 SQ FT.....	20.95
MOORE WILLARD &/OR ARLENE.....	20.4AC J A GROSE ADD.....	379.27
OBNEY BRIAN K.....	LITTLE BIRCH RIVER 86.91 AC.....	2329.83
PARKER MARGARET L.....	.02AC BUCKEYE CREEK.....	44.26
PETTIT MARTIN M HRS.....	.41AC O&G HOLLY.....	27.93





LEGAL NOTICES

Braxton Citizens’ News, Page 15  
May 24, 2022



Continued from LEGALS page 14

RADER WOODROW LANTA.....	1.27AC DYER HILL.....	620.01
RAMSEY ASSOCIATED PETROLEUM.....	ROY-K PETROLEUM.....	32.45
RAMSEY VAN ROSS.....	1/8 OF 140AC OG CRITES MT.....	23.40
RAMSEY VAN ROSS.....	1/8 OF 66.2AC OG CARPENTERS FK.....	21.95
RAMSEY VAN ROSS.....	1/8 OF 23AC OG CARPENTERS FK.....	21.95
RAMSEY VAN ROSS.....	1/8 OF 59.2AC OG CARPENTERS FK.....	21.95
RAMSEY VAN ROSS.....	1/8 OF 20AC OG CARPENTER FK.....	21.95
RAMSEY VAN ROSS.....	1/8 OF 70AC OG CARPENTERS FORK.....	21.95
RAMSEY VAN ROSS.....	1/8 OF 32AC OG WOLF.....	21.95
RAMSEY VAN ROSS.....	1/8 OF 70AC OG PANTHER.....	21.95
RAMSEY VAN ROSS.....	1/4 OF 12AC OG GY JUNCTION.....	21.95
RATLIFF HERBERT LEE.....	3AC BUCKEYE CREEK.....	193.66
RHEA JOHN W.....	30AC HOLLY RIVER.....	409.59
RICHARDSON JACK &/OR.....	20AC & R/W.....	27.28
RICHARDSON JACK &/OR FAYE.....	36AC BUCKEYE CREEK.....	28.73
RICHARDSON JACK &/OR FAYE.....	2AC BUG RIDGE.....	283.38
ROBERTS CHARLES &/OR.....	24AC & R/W TWO LICK.....	126.77
ROBEY CHARLES H.....	98AC MUD LICK ROAD.....	72.40
ROLLYSON CAROL.....	8.64 SALT LICK & ELK RIVER.....	647.67
ROSE BILLY.....	1/30 OF 2.75AC J A GROSE ADD.....	27.28
ROSE GRACE E.....	4/5 OF 2.75AC J A GROSE ADD.....	193.83
ROSE MARK.....	1/30 OF 2.75AC J A GROSE ADD.....	27.28
ROWAN HURSEL JR.....	2.22AC GRANNYS CREEK.....	140.62
ROWAN HURSEL JR.....	2.22AC GRANNYS CREEK.....	292.92
ROWAN HURSHEL G JR.....	3AC BUCKEYE.....	73.37
ROWAN HURSHEL JR.....	592AC GRANNYS CREEK.....	731.08
ROWAN HURSHEL JR.....	20AC GRANNY'S CREEK.....	254.77
ROWAN HURSHEL JR.....	0.10 AC SUTTON.....	27.76
RUNION DAVID &/OR DEBRA.....	2.5AC FLATWOODS RUN.....	117.50
SEARS RUSSELL B.....	2.15AC WOLF & BUCKEYE.....	269.33
SHAFFER BARBARA J.....	1AC WOLF CREEK.....	66.57
SHINGLER JAMES T &/OR DEVONA M.....	1.89AC LOT 11 TWIN OAKS.....	306.19
SHOMO FAMILY TRUST.....	1/2 OF 21.5AC COAL BENS RUN.....	21.95
SHOMO FAMILY TRUST.....	1/3 OF 19AC O&G LAUREL PATCH.....	21.95
SHOMO FAMILY TRUST.....	2/3 OF 176AC O&G STONY CK.....	42.80
SHOMO FAMILY TRUST.....	1/3 OF 57AC O&G CARPENTERS FK.....	23.72
SHOMO FAMILY TRUST.....	2/3 OF 25AC COG BIRCH.....	25.99
SHOMO FAMILY TRUST.....	38AC O&G TOMS FORK.....	27.45
SHOMO FAMILY TRUST.....	136.77AC COAL BIRCH.....	22.60
SHOWALTER SARAH L.....	6.7AC BENS RUN.....	366.82
SIMMONS DONAL LEE JR.....	1.74AC OLD WOMANS RUN.....	252.83
SIMMONS DONAL LEE JR.....	1.37AC OLD WOMENS RUN.....	26.31
SIMMONS TIMOTHY R &/OR.....	.46 AC.....	243.12
SMITH J W.....	TWO LICK 6.0 AC (3.0 AC CALC).....	55.60
SMITH JOHN WILLIAM.....	3AC TWO LICK.....	60.81
SMITH JOHN WILLIAM &/OR MELODY.....	TWO LICK 32.0 AC.....	130.10
SMITH LAND CO LLC.....	3.29 AC GRANNYS CREEK.....	8981.82
SMITH LAND CO LLC.....	10AC GRANNY'S CREEK.....	2975.92
SNIFFIN LEONARD P &/OR.....	4.38AC FLATWOODS RUN.....	327.50
SOWARDS YOLANDA K.....	1.64AC SALT LICK.....	334.14
STEWART JEFFREY R &/OR.....	1.70AC SCOTTS MT.....	448.30
STEWART TERRY N & ELAINE D.....	40AC SALT LICK.....	271.27
STUMP HALEY &/OR GRANT.....	5.06AC HOLLY RIVER.....	258.98
TACKMAN BRIAN D &/OR.....	4.31AC OR LOT 3-A.....	268.84
THOMAS ANTHONY G.....	TWO LICK.....	260.12
TINGLER ROY B & SYLVIA HEIRS.....	GRANNYS CREEK 0.57AC.....	476.91
TINNEY SHANNON &/OR DAWN.....	2.57AC WOLF CREEK.....	53.47
UTT DANIEL &/OR.....	0.26 ACRES LAUREL HGTS.....	22.14
UTT JERRY.....	2AC BUCKEYE CREEK.....	210.80
UTT JERRY.....	5.39AC BUCKEYE CREEK.....	41.52
UTT ROY O &/OR.....	STONY CREEK.....	63.66
UTT ROY OTIS &/OR WANDA.....	30.93AC NEW SURVEY STONY CREEK.....	322.03
WALKER JAMES STEPHEN.....	25/240 OF LOT B CUTLIP ADD.....	30.69
WALTON FLORENCE E.....	6.77AC OR LOT 2A.....	589.47
WALTON FLORENCE E.....	LOT 1A OR 15.20AC.....	1086.16
WATERMAN PAULETTE J.....	1AC GRANNY'S CREEK.....	66.43
WEBSTER CO LUMBER CO.....	30.05AC ELK RIVER.....	91.96
WHEELER REBECCA A &/OR MICHAEL.....	1AC TOM HUGHES FORK.....	334.32
WHITE PINE INC.....	ROY-K PETROLEUM INC.....	21.95
WILLIAMS KODIE.....	SALT LICK.....	81.61
WILLIAMS KODIE.....	1/12 OF 1.9AC SALT LICK.....	21.78
WILSON BRYANT KEITH.....	OLD WOMANS RUN 0.8 AC OAS.....	528.33
WORK M MILDRED.....	1/2 OF 1AC COAL HOLLY RIVER.....	20.95
WORK M MILDRED.....	1/2 OF 210AC OG HOLLY RIVER.....	29.97
WYATT JEFFERY L.....	8/144 OF 1.28AC BUCKEYE CREEK.....	43.14
YOUNG NANCY.....	19.44AC BEN'S RUN.....	197.85
YOUNG NANCY.....	BENS RUN 1.44 AC.....	315.90
YOUNG NANCY.....	27.79AC ELK & HOLLY RIVER.....	876.60
YOUNG NANCY.....	86.95 AC ROBINSON RUN.....	633.12
YOUNG NANCY.....	1/4 OF 3/4 340AC OG ELK.....	32.45
YOUNG NANCY.....	1/4 OF 340AC COAL ELK.....	21.95

COUNTY-BRAXTON TAXPAYER NAME	TAX YEAR-2021 PROPERTY DESCRIPTION	DISTRICT-06-TOTAL
ALLEN RICHARD L &/OR CHRISTINE.....	4AC STEER CREEK.....	449.76
ARMSTRONG SHIRLEY MAY.....	ROY-DIVERSIFIED.....	21.95
ARNETT LOUISE AGENT.....	ROY-PETROLEUM RESOURCES.....	21.95
ASHLEY MATTHEW E.....	CEDAR.....	802.06
ASHTON REALTY CO LLC.....	2AC COAL POLEMIC.....	21.95
ATCO LLC.....	2.03AC N S ENTERPRISE DRIVE.....	194.63
ATCO LLC.....	1.88 AC ELK.....	157.76
BAKER JESSE F.....	BIG BULL RUN 40.63 AC.....	305.21
BAKER JESSE F.....	BULL RUN 101.3 AC.....	721.06
BAKER PAMELA.....	SKIDMORE.....	225.68
BALLIS TIFFANY R &/OR.....	6.69 AC CEDAR CREEK.....	382.34
BALL DALE A &/OR BRENDA K.....	2.5AC STEER CREEK.....	484.68
BANK OF GASSAWAY.....	1/2 OF 30AC OG STEER CREEK.....	21.43
BANK OF GASSAWAY.....	1/2 OF 57AC OG O'BRIEN.....	22.69
BELKNAP JAMES.....	ROY-JACKSON FUEL CORPORATION.....	21.95
BELKNAP JAMES.....	ROY-JACKSON FUEL CO.....	21.95
BELKNAP RONALD &/OR SANDRA.....	SKIDMORE RUN 4.36AC.....	366.33
BELKNAP RONALD &/OR SANDRA.....	SKIDMORE RUN 1.6 AC.....	78.70
BELKNAP RUSSELL & BRENDA.....	TRACE RUN 27.3 AC.....	85.82
BELKNAP WILLIAM S.....	LOT #1 1.5AC BUFFALO RUN.....	226.62
BENDER MATTHEW L.....	1/2 OF 16.5AC LITTLE OTTER.....	48.86
BENDER MATTHEW L.....	LITTLE OTTER 1/2 OF.....	128.65
BENDER REBECCA MCGINNIS.....	ROY-DIVERSIFIED.....	21.95
BENDER REBECCA MCGINNIS.....	ROY-DIVERSIFIED.....	21.95
BENDER REBECCA MCGINNIS.....	ROY-DIVERSIFIED.....	21.95
BLAKE THELMA L.....	ROY-BRAXTON OIL & GAS.....	21.95
BOGGS ARTHUR B.....	ROY-PETROLEUM RESOURCES INC.....	21.95
BOGGS ARTHUR JR.....	ROY-CRESTON OIL.....	20.95
BOGGS CAROL.....	ROY-CRESTON OIL.....	21.95
BOGGS LESTER.....	ROY-PETROLEUM RESOURCES INC.....	21.95
BOGGS OKEY.....	ROY-PETROLEUM RESOURCES INC.....	21.95
BOGGS OKEY.....	ROY-CRESTON OIL.....	21.95
BOGGS RESSIE & EARL.....	ROY-CRESTON OIL.....	21.95
BOGGS RESSIE EARL.....	ROY-PETROLEUM RESOURCES INC.....	21.95
BOLLINGER RICHARD D &/OR.....	N S ELK 0.625 AC (OR 2/5 AC).....	596.25
BOSLEY CHARLES E.....	ROY-SHANNON RONDLE BOSLEY.....	24.86
BOSLEY HARRY J.....	ROY-S & R GAS VENTUES BOSLEY #.....	21.95
BOSLEY SUE.....	ROY-S & R GAS VENTURES.....	21.95
BOSTIC TIMOTHY PAUL.....	VENISON RUN.....	59.78
BOSTIC TIMOTHY PAUL.....	83.89AC CEDAR.....	539.50
BOTLEY E J.....	GRANNYS CREEK.....	236.34
BOWEN LUCY M.....	ROY-DIVERSIFIED.....	21.95
BRADY LARRY E &/OR.....	23.97AC & R/W RACCOON.....	26.65
BRAMBLE RUSSELL &/OR.....	10.44AC CEDAR.....	290.67
BRAND KENNETH C JR.....	52.71AC OTHER MINERALS.....	21.95
BRAND KENNETH C JR.....	23.52AC OTHER MINERALS.....	21.95
BRAND KENNETH C JR.....	LOT 3.7AC OG PERRY ADD.....	21.95
BRAND KENNETH C JR.....	2.7AC OG PERRY ADD.....	21.95
BRAND KENNETH C JR.....	3.12AC OG PERRY ADD.....	21.95
BRANDT MARY MAY.....	ROY-DIVERSIFIED.....	21.95
BRIGHT COAL CORP.....	133AC COAL O'BRIEN.....	42.16
BRIGHT LANDS LLC.....	71AC COAL N S ELK.....	23.57
BRIGHT LANDS LLC.....	1/3 OF 20AC COAL N S ELK.....	21.95
BRIGHT LANDS LLC.....	20AC COAL N S ELK.....	21.95
BRIGHT LANDS LLC.....	40AC COAL STEER CREEK.....	21.95
BRIGHT LANDS LLC.....	150AC COAL CEDAR.....	27.28
BRIGHT LANDS LLC.....	148.5AC COAL ELK.....	27.12
BRIGHT LANDS LLC.....	83.02AC COAL SYCAMORE RUN.....	24.05
BRIGHT LANDS LLC.....	164AC COAL CROOKED FORK.....	27.93
BRIGHT LANDS LLC.....	162.5AC COAL OTTER.....	50.23
BRITTON VAY MAY.....	ROY-DIVERSIFIED.....	21.95
BROOKS RUN MINING CO LLC.....	1.03 AC TRACT A LITTLE.....	360.51
BROWN BRYAN K &/OR.....	P/O LOT 6 & ALL 7 8 STEER CREE.....	534.17
BROWN GLADYS.....	1/4 OF 4/5 40.82AC OG LITTLE.....	21.95
BROWN GLADYS.....	1/4 OF 4/5 121AC OG LITTLE.....	24.69
BROWN GLADYS.....	1/4 OF 4/5 26AC OG LITTLE.....	21.95
BROWN GLADYS M.....	ROY-BRAXTON OIL & GAS.....	21.95
BROWN JAMES EDWARD.....	O'BRIENS FORK.....	56.88
BRUTON GEORGE & HEIDI.....	ROY-S&R GAS VENTURES LTD.....	21.95
BURBRIDGE MARGARET S HRS.....	3/4 OF 30.5AC STEER CREEK.....	198.35
BURGE DONNA A &/OR FRANK E.....	9.979AC LAUREL RUN.....	504.08
BURNS MAY & JACK.....	ROY-JENKINS ENERGY CORP.....	21.95
BURNS PAUL S.....	130.27AC OG CROOKED FORK.....	45.39
CALLAHAN HELEN KAY.....	11.11% OF 9/10 OF 62AC COAL LA.....	21.95
CARPENTER JOYCE A & KENNETH.....	EA SHAVERS FORK.....	266.41
CARPENTER PEARL M.....	ROY-PETROLEUM RESOURCES INC.....	21.95
CARPENTER RUSSELL L &/OR.....	PT 1/4 LOT H CHEMICAL TOWN.....	123.81
CARR BOBBY D & BELVA.....	19.15 ACRES.....	94.70

CARR BOBBY DARRELL JR &/OR	2AC STEER CREEK	231.98
CARR EDWARD PAUL	ROY-CLOWSER PRODUCTION CO INC	21.95
CARR KIMBERLY G	17.10AC SUGAR CREEK	834.89
CARR LARRY JOE	6.31 AC TRIPLETT FORK	112.18
CARR LOCIE	ROY-DIVERSIFIED	24.21
CARR PATRICIA	28.52AC & RW	286.78
CARR WILLIAM ALLEN	.92AC SUGAR CREEK	150.81
CLAWSEY MARY CRAWFORD	1/2 OF 1/3 OF 1/2 119.88AC OG	21.95
CLAWSEY MARY CRAWFORD	1/2 OF 1/3 OF 76AC COAL SUGAR	21.95
CLAWSEY MARY CRAWFORD	1/2 OF 1/3 OF 51AC OG BIRCH	21.95
CLAWSEY MARY CRAWFORD	1/2 OF 1/3 OF 28AC OG CEDAR	21.95
CLAWSEY MARY CRAWFORD	1/2 OF 1/3 OF 99AC OG LONG RUN	23.23
CLAWSEY MARY CRAWFORD	1/2 OF 1/3 OF 1/2 15.4AC OG	21.95
CLAWSEY MARY CRAWFORD	1/2 OF 1/3 OF 1/2 OF 87AC OG	21.95
CLAWSEY MARY CRAWFORD	1/2 OF 1/3 OF 1/4 135AC OG	21.95
CLAWSEY MARY CRAWFORD	1/2 OF 1/3 OF 1/2 28.40AC	21.95
CLAWSEY MARY CRAWFORD	1/2 OF 1/3 OF 1/2 115AC COG	22.92
CLOWSER PRODUCTION CO INC	ROY-CLOWSER PRODUCTION CO INC	21.95
CLOWSER PRODUCTION CO INC	ROY-CLOWSER PRODUCTION CO INC	21.95
COASTAL COAL-WEST VIRGINIA LLC	42.5AC 1764 BUFFALO	326.56
COASTAL COAL-WEST VIRGINIA LLC	140AC INCL COAL BUFFALO	1016.31
COASTAL COAL-WEST VIRGINIA LLC	.48AC TWO LICK	56.88
COFFMAN DAPHNE ANNA	HIGHLAND PARK ADD LOTS 1 2 3 4	243.63
CONLEY CONNIE L	CARROLL ADDITION LOTS 17 18 19	182.01
CONSTRUCTION MANAGERS INC	2.05AC ELK RIVER	6099.65
COOK AMY	STUART ADD LOT 179 25.0X120.0	31.64
COOK AMY	STUART ADD LOT 178 25.0X120.0	31.64
COOK AMY	STUART ADD LOT 177 25.0X120.0	182.01
COOK AMY	STUART ADD LOTS 172 173 174	77.73
COSTELLO LEON	ROY-DIVERSIFIED	21.95
COULTER SARAH DAY	ROY-MIKE ROSS INC	22.76
COULTER SARAH DAY	ROY-MIKE ROSS INC	22.76
COULTER SARAH DAY	ROY-MIKE ROSS INC	22.76
COULTER SARAH DAY	ROY-MIKE ROSS INC	22.76
COVERT D SHANE &	1.01AC SKIDMORE RUN	255.53
CRAFT SHARON	1.5 AC SUGAR CREEK	247.00
CUTLIP DONALD W	ROY-DIVERSIFIED	25.66
DALEY JOANN & NORMA	1/5 OF 90AC OG CEDAR	23.57
DALEY JOANN & NORMA	1/5 OF 75AC OG CEDAR	22.92
DALEY JOANN & NORMA	1/3 OF 38.5AC OG CEDAR	22.60
DALEY JOANN & NORMA	1/3 OF 32AC OG CEDAR	22.12
DALEY JOANN & NORMA	1/3 OF 3.62AC OG CEDAR	21.95
DALEY JOANN & NORMA	1/3 OF 5AC OG CEDAR	21.95
DALEY JOANN & NORMA	1/5 OF 19.52AC OG CEDAR	21.95
DALEY JOANN & NORMA	1/5 OF 90AC COG ALL COAL 1/2	22.60
DAVIS WILLIAM E &	ROY-K PETROLEUM INC	21.95
DAVIS WILLIAM E & DEBORAH R	ROY-K PETROLEUM INC	21.95
DAY STEPHEN CRAYTON	ROY-MIKE ROSS INC	22.76
DAY STEPHEN CRAYTON	ROY-MIKE ROSS INC	22.76
DAY STEPHEN CRAYTON	ROY-MIKE ROSS INC	22.76
DAY STEPHEN CRAYTON	ROY-MIKE ROSS INC	22.76
DEAN DARRELL N ET AL	1/2 OF 12.5AC OG CEDAR	21.95
DEAN DARRELL N ET AL	1/2 OF 50AC OG CEDAR	24.86
DEONNA JANETTA	ROY-PETROLEUM RESOURCES	21.95
DOBBINS LISA MICHELE	16.47AC ROCK CAMP	79.32
DOBBINS LISA MICHELLE	16.365AC (LOT 5) U ROCK CAMP	82.65
DOLECEK QUENTIN &/OR PATRICIA	GRASS LICK 13.5 AC	119.93
DOLECEK QUENTIN &/OR PATRICIA	GRASS LICK 3.12 AC	49.11
DOLECEK QUENTIN &/OR PATRICIA	GRASS LICK	146.12
DUCKWORTH DOUGLAS B	1.80AC SURVEY CEDAR	313.47
DUFFIELD GEORGE DYER	154AC INCL OG BUFFALO	645.88
DUFFIELD WILLIAM A	1/3 OF 65AC OG WTS BUFFALO	22.06
DUVALL WILLIAM HRS	71/72 OF 3AC OTTER	23.88
ELEMENTAL RESOURCES LLC	50 ALL MINS EXCEPT COG CEDAR	21.95
ELEMENTAL RESOURCES LLC	50 AC COAL BED METHANE	29.71
ELEMENTAL RESOURCES LLC	6 AC COAL BED METHANE	21.95
ELEMENTAL RESOURCES LLC	286.7 AC COAL BED METHANE	75.63
ELEMENTAL RESOURCES LLC	14.73 AC COAL BED METHANE	22.92
ELEMENTAL RESOURCES LLC	1/2 OF 50 AC COAL BED METHANE	24.86
ELEMENTAL RESOURCES LLC	20.71 AC COAL BED METHANE	24.05
ELEMENTAL RESOURCES LLC	25 AC COAL BED METHANE	24.86
ELEMENTAL RESOURCES LLC	9 AC COAL BED METHANE	21.95
ELEMENTAL RESOURCES LLC	11 AC COAL BED METHANE	22.12
ELEMENTAL RESOURCES LLC	61.87 AC COAL BED METHANE	31.98
ELEMENTAL RESOURCES LLC	1/2 OF 25 AC COAL BED	22.43
ELEMENTAL RESOURCES LLC	1/4 OF 59.3 AC COAL BED	22.92
ELEMENTAL RESOURCES LLC	1/4 OF 51.75 AC COAL BED	22.60
ELEMENTAL RESOURCES LLC	1/4 OF 50 AC COAL BED	22.43
ELEMENTAL RESOURCES LLC	1/4 OF 39.7 AC COAL BED	21.95
ELEMENTAL RESOURCES LLC	1/4 OF 22.25 AC COAL BED	21.95
ELEMENTAL RESOURCES LLC	1/2 OF 20 AC COAL BED METHANE	21.95
ELEMENTAL RESOURCES LLC	1/2 OF 65 AC COAL BED METHANE	26.31
ELEMENTAL RESOURCES LLC	21.93 AC COAL BED METHANE	24.21
ELEMENTAL RESOURCES LLC	2.25 AC COAL BED METHANE	21.95
ELEMENTAL RESOURCES LLC	50 AC COAL BED METHANE	29.71
ELEMENTAL RESOURCES LLC	72 AC COAL BED METHANE	33.90
ELEMENTAL RESOURCES LLC	23.5 AC COAL BED METHANE	24.52
ELEMENTAL RESOURCES LLC	1 AC COAL BED METHANE	21.95
ELEMENTAL RESOURCES LLC	4.77 AC COAL BED METHANE	21.95
ELEMENTAL RESOURCES LLC	63.4 AC COAL BED METHANE	32.29
ELEMENTAL RESOURCES LLC	32.25 COAL BED METHANE	26.31
ELEMENTAL RESOURCES LLC	80 AC COAL BED METHANE	35.52
ELEMENTAL RESOURCES LLC	3 AC COAL BED METHANE	21.95
ELEMENTAL RESOURCES LLC	26.18 AC COAL BED METHANE	25.03
ELEMENTAL RESOURCES LLC	94.66 AC COAL BED METHANE	38.28
ELEMENTAL RESOURCES LLC	81.38 AC COAL BED METHANE	35.85
ELEMENTAL RESOURCES LLC	75 AC COAL BED METHANE	34.57
ELEMENTAL RESOURCES LLC	10 AC COAL BED METHANE	21.95
ELEMENTAL RESOURCES LLC	2/3 OF 143AC COAL BED	38.59
ELEMENTAL RESOURCES LLC	7.87AC COAL BED METHANE	21.95
ELEMENTAL RESOURCES LLC	83.16 AC COAL BED METHANE	36.17
ELEMENTAL RESOURCES LLC	65.1AC COAL BED METHANE	32.61
ELEMENTAL RESOURCES LLC	57.15AC COAL BED METHANE	31.00
ELEMENTAL RESOURCES LLC	50AC COAL BED METHANE	29.71
ELEMENTAL RESOURCES LLC	43.2AC COAL BED METHANE	28.40
ELEMENTAL RESOURCES LLC	1/4 OF 1/2 OF 200AC	24.86
ELEMENTAL RESOURCES LLC	10AC COAL BED METHANE	21.95
ELEMENTAL RESOURCES LLC	10AC COAL BED METHANE	21.95
ELEMENTAL RESOURCES LLC	22AC COAL BED METHANE	24.21
ELEMENTAL RESOURCES LLC	20AC COAL BED METHANE	23.88
ELEMENTAL RESOURCES LLC	131AC & 98 SQ RODS COAL	45.54
ELEMENTAL RESOURCES LLC	79AC COAL BED METHANE	35.35
ELEMENTAL RESOURCES LLC	60AC COAL BED METHANE	31.64
ELEMENTAL RESOURCES LLC	73.75AC COAL BED METHANE	34.40
ELEMENTAL RESOURCES LLC	40AC COAL BED METHANE	27.76
ELEMENTAL RESOURCES LLC	1/6 OF 115AC COAL BED	23.72
ELEMENTAL RESOURCES LLC	1/2 OF 25.75AC COAL BED	22.60
ELEMENTAL RESOURCES LLC	1/2 OF 27.5AC COAL BED	22.76
ELEMENTAL RESOURCES LLC	1/4 OF 25AC COAL BED	21.95
ELEMENTAL RESOURCES LLC	1/2 OF 29AC COAL BED	22.76
ELEMENTAL RESOURCES LLC	1/2 OF 45AC COAL BED	24.38
ELEMENTAL RESOURCES LLC	3/4 OF 47.27AC COAL BED	26.95
ELLIOTT BETTY J	24.5AC RACCOON	44.59
ELLIS WILLIAM L &/OR CAROL B	19.25AC RUSH FORK	57.06
ELLIS WILLIAM L &/OR CAROL B	16.75AC RUSH FORK	403.78
ELLIS WILLIAM L &/OR CAROL B	.45AC RUSH FORK	24.75
ENGLAND RODNEY	0.69 AC LOT B	591.72
EVERSON DAVID EDWIN	SUGAR CREEK	171.83
FENIMORE FREDERICK W	1/18 OF 16.5AC OG WOLF PEN	21.95
FIELDS MICHAEL D &/OR	.29AC ELK	174.46
FISHER CHRISTOPHER G	CEDAR	463.34
FISHER CHRISTOPHER G	.60AC CEDAR	49.11
FORDYCE DONNA	ROY-DIVERSIFIED	21.95
FOSTER DORIS	ROY-BRAXTON OIL & GAS	21.95
FOSTER JEFFERY S &/OR JACKIE L	1.04AC ELK	2293.12
FRAME JOSEPH G	ROY - EAST AM ENERG CORP	23.07
FRAME JOSEPH GREGG	1/3 OF 42AC OG CROOKED FORK	22.76
FRAME JOSEPH M & MELISSA	1/3 OF 61.87AC OG BIRCH	24.05
FRAME MARSHALL	STUART ADD LOT 198	38.44
FRAME MARSHALL	STUART ADD LOT 199	212.41
FRAME MARSHALL A	LOT 200 STUART ADD	85.97
FRAME MARSHALL A	STUART ADD LOTS 160 161 & 162	114.60
FRAME MARSHALL M &/OR	7.04 AC STUMBO RUN	292.61
FRAME RICK	2/3 OF 61.87AC OG BIRCH	28.09
FRAME RICK	2/3 OF 1.8AC OG CROOKED FORK	21.95
FRAME RICK	1/6 OF .61AC OG CROOKED FORK	21.95
FRAME RICK	2/3 OF 4.16AC OG CROOKED FORK	21.95
FRAME RICK	2/3 OF 4AC OG CROOKED FORK	21.95
FRAME RICK	2/3 OF 4.5AC OG CROOKED FORK	21.95
FRAME RICKY W	ROY-BRAXTON OIL & GAS CORP	23.07
FRAME RICKY WAYNE	1/3 OF 61.87AC OG BIRCH	24.05
FRAME RICKY WAYNE	1/3 OF 42AC OG CROOKED FORK	22.76
FRAME TERESA A &/OR	.12AC S S ELK	51.04
FREED ALICE	ROY-JACKSON FUELS	21.95
FREED ALICE	ROY-JACKSON FUELS	21.95
FREEMAN JUNIOR DALE LIFE &	LITTLE BIRCH RIVER LOT	231.49
FREEMAN OTIS R JR	ROY-BRAXTON OIL & GAS	21.95
FRIEND FLOYD E	U ROCK CAMP	51.80
FRIEND GAYTHEL J	1/56 OF 27.75AC SUGAR CREEK	23.23
FRIEND JAMES VICTOR	1/2 OF 164AC STEER CREEK	84.03
FRIEND JAMES VICTOR	1/2 OF 78.5AC CROOKED FORK	62.68
FRIEND THOMAS A & CINDREDA	ROY-PETROLEUM RESOURCES INC	25.03
GASSAWAY GLENVILLE PT	0.65 AC & RW	3179.64
GENEIVE E MCGAW ET AL	.31AC CEDAR	31.47
GENTILE ERIC A	26.66AC POLEMIC	474.51
GERWIG JEROD R	17.09 AC TWO LICK RUN	782.50
GERWIG PHILIP JR	ROY-MOTTO	21.95
GERWIG PHILIP JR	ROY-MOTTO	21.95
GERWIG PHILIP JR	ROY-MOTTO	21.95
GERWIG PHILIP JR	ROY-MOTTO	21.95





# LEGAL NOTICES

Braxton Citizens' News, Page 16  
May 24, 2022



Continued from LEGALS page 15

GILLESPIE DOLLIE HRS	2/5 OF 107AC CEDAR	140.29
GILLESPIE W S	5AC WESTFALL FORK	21.95
GIVEN BOBBY LEE	10.05 ACRES	142.23
GIVEN KERRY N &/OR CAROLYN A	1.10AC LITTLE BIRCH RIVER	445.23
GOETTTLER MARY JO	73.79AC STRAIGHT FORK	72.40
GOETTTLER MARY JO	ROY-K PETROLEUM INC	22.27
GROSE TROY A	57AC ELK	113.17
GROVES JODIE ANN	ROY-MIKE ROSS INC	21.95
GROVES SHARON	ROY - MOYERS #3 \$ #4	36.83
GROVES SHARON L	BIG BULL RUN	725.27
GUNTER BETTY	ROY-BRAXTON OIL & GAS	21.95
GUNTER MARK ALLEN	0.20 ACRES	53.97
HACKER BARBARA A &/OR KENNETH	15AC BRUSH CAMP RUN	397.38
HACKER COVINGTON C	ROY-BRAXTON OIL & GAS	21.95
HACKER JUDY &/OR RICHARD &/OR	3.43AC BUFFALO	293.57
HACKER ROGER	ROY-BRAXTON OIL & GAS	21.95
HACKER ROGER L	ROY-BRAXTON OIL & GAS	21.95
HACKER RUTH ANN LIFE &	CEDAR 17.13 AC	374.57
HACKER WARREN E &/OR	WTS BUFFALO 1.87 AC	58.80
HACKER WARREN E &/OR	BUFFALO 69.0 AC	515.73
HACKER WARREN E &/OR	BUFFALO	190.75
HACKER WARREN E &/OR ELOISE J	BUFFALO	327.53
HACKER WARREN EUGENE	1/3 OF 20.57AC BUFFALO	77.08
HALL KENNETH &/OR LINDA SUE	O'BRIEN FORK	23.33
HALL KENNETH &/OR LINDA SUE	2.47 AC O'BRIEN FORK	32.34
HALL KENNETH &/OR LINDA SUE	O'BRIEN FORK	66.03
HALL KENNETH &/OR LINDA SUE	34AC O'BRIEN	179.37
HALL KENNETH C &/OR LINDA SUE	52AC O'BRIEN FORK OF STEER CK	23.80
HAMRIC KEMPER G	ROY-CRESTON OIL	21.95
HAMRIC RIDGE LAND TRUST	70AC TWO MILE	143.86
HAMRICK MARTHA RICHARDSON LIFE	1/3 OF 43.5AC ROAD RUN	165.60
HANKS HERBERT S &/OR IDA ELLEN	0.4AC N S ELK	34.57
HARDESTY DEBRA	1.738AC GRASS LICK	74.32
HAROLD RODNEY J	ROY-BRAXTON OIL & GAS	21.95
HARPER JOHN W	ROY-S & R GAS VENTURES	21.95
HARRIS DAVID E	15.29AC SUGAR CREEK	519.62
HARRIS JAMES A	1/14 OF 32.25AC BIRCH	24.38
HARRIS JAMES A	1/14 OF 209.79AC LAUREL RUN	55.08
HARRIS JAMES A	5/112 OF 170AC OG BEAR RUN	21.95
HARRIS MARY E	86.90AC FEE 3/4 OF 88AC OG 1/2	555.02
HARRIS MARY E	1.10AC CEDAR	27.28
HARRIS ROBERT M	1/14 OF 32.25AC BIRCH	24.38
HARRIS ROBERT M	LAUREL RUN	55.08
HARRIS ROBERT M	5/112 OF 170AC OG BEAR RUN	21.95
HART RICHARD L	ROY-K PETROLEUM INC	21.95
HARTLEY JESSICA	25 15/16AC O'BRIEN FORK	200.44
HAWKINS DOUGLAS R	1.07AC SHAVERS FORK	70.44
HAYES ANTHONY DAVID &/OR	33.50AC LAUREL RUN	466.25
HAYMOND TERRI JO	1/3 OF 75AC INCL 1/6 OG	159.13
HAYMOND TERRI JO	VENISON RUN	295.83
HAYMOND TERRI JO	VENISON RUN	138.69
HAYS JOHN NOLAN	1/6 OF 60AC OG BIG BULL RUN	21.95
HAYS JOHN NOLAN	1/12 OF 101AC OG BIG BULL RUN	21.95
HAYS JOHN NOLAN	1/3 OF 111AC OG BIG BULL RUN	27.12
HEFNER DONALD	ROY-CLOWSER PRODUCTION CO INC	35.68
HEFNER ROBERT G	ROY-CLOWSER PRODUCTION CO INC	35.68
HEIZER REBECCA	30.5AC COG O'BRIEN	27.45
HELMICK BOB	3.75AC N S ELK	213.06
HELMICK CHESTER	CHEMICAL TOWN LOTS 10 & 11	198.51
HELMICK JEAN	24.25AC ELK	267.22
HELMICK JEAN	29.09AC N S ELK	251.86
HELMICK PHYLLIS JEAN	86AC OTTER	368.27
HENDERSON MAXINE C	8AC GY CREEK	26.81
HENDERSON MAXINE C ET AL	1/2 OF 12.6AC OG O'BRIEN	21.95
HERRON SUSAN D	0.1583 OF 38.58AC COAL & OIL C	21.95
HICKMAN RUTH CONRAD	ROY-DIVERSIFIED	21.95
HICKMAN RUTH CONRAD	ROY-DIVERSIFIED	21.95
HICKMAN RUTH CONRAD	ROY-DIVERSIFIED	21.95
HINES CATHERINE	ROY-PETROLEUM RESOURCES INC	21.95
HINES CATHERINE	ROY-CRESTON OIL	21.95
HORNBSY NELLIE	ROY-CRESTON OIL CORPORATION	21.95
HOYLMAN LARRY	ROY-K PETROLEUM INC	22.60
HOYLMAN LARRY R	278.99 AC CEDAR	1193.43
HOYLMAN LARRY R	ROY-ABARTA OIL & GAS	25.50
HUFFMAN JAMES K II	3/8 OF 1.5AC STEER CREEK	334.63
HUFFMAN PROPERTIES LLC	2.02 AC ELK	19114.56
HUFFMAN TIMOTHY S	1.398 AC CEDAR CREEK	108.77
HUFFMAN TIMOTHY S &/OR	1.01AC CEDAR	353.25
JAMES ELLIOT S &/OR ANNETTE K	2.20AC N S ELK	460.44
JARVIS BETTIE L	RIVERSIDE ADD LOTS 7A & 7B	245.08
JARVIS BRENDA ANN	76AC CEDAR	66.57
JARVIS FAMILY LLC	23/216 OF 56.75AC COG STEER C	21.95
JARVIS JACKIE	ROY-CRESTON OIL CORPORATION	21.95
JEFFRIES ROBERT E &/OR CYNTHIA	TRIPLETT FORK OF STEER CREEK	100.53
JENKINS GLENNA LOUISE	2AC STEER CREEK	382.81
JENKINS ODIE &/OR CHARLEY M	1.18AC OR 51,200SQ FT BRADY FK	171.83
JOHNSON JACKIE L &/OR	STUART ADD LOT 21	83.36
JOHNSON ROSA LEE	STUART ADD ELK	42.80
JONES LARRY E &/OR MELISSA A	6.23 AC WALNUT FORK	355.17
JOSEPH JASON M	ROY-BRAXTON OIL & GAS	21.95
JOSEPH JASON M	ROY-BRAXTON OIL & GAS	21.95
JOSEPH JASON M	ROY-BRAXTON OIL & GAS	21.95
JOSEPH JASON M	ROY-BRAXTON OIL & GAS	21.95
JOSEPH JASON M	ROY-BRAXTON OIL & GAS	21.95
JOSEPH JASON M	ROY-BRAXTON OIL & GAS	21.95
JOSEPH JASON M	ROY-BRAXTON OIL & GAS	21.95
JOSEPH JASON M	ROY-BRAXTON OIL & GAS	21.95
JOSEPH JASON M	ROY-BRAXTON OIL & GAS	21.95
JOSEPH JASON M	ROY-BRAXTON OIL & GAS	21.95
KEATON CATHERINE M	ROY-GREYSTONE	21.95
KEATON CATHY	1/6 OF 50AC BRIERY FK	80.63
KEATON CATHY	1/6 OF 60AC OG TWO LICK	21.95
KEATON CATHY	1/6 OF 10.25AC OG BIRCH	21.95
KEATON CATHY	1/6 OF 1/3 OF 43AC OG SLAB CAM	21.95
KEATON CATHY	1/6 OF 1/4 OF 103AC OG WINDY R	21.95
KEATON CATHY	1/6 OF 1/2 OF 46.76AC OG	21.95
KEATON CATHY	1/6 OF 1/2 OF 128.95AC OG CEDA	22.12
KEATON CATHY	1/6 OF 1/7 OF 170AC ALL MINS B	21.95
KEATON CATHY	1/6 OF 1/2 OF 60.5AC OG	21.95
KEATON CATHY	1/1/6 OF 2 OF 43.5AC OG	21.95
KEATON CATHY	1/6 OF 1/21 OF 170AC ALL MINS	21.95
KEATON CATHY	ROY-K PETROLEUM INC	21.95
KEATON CATHY	ROY-K PETROLEUM INC	22.60
KEATON CHARLES ESTATE ET AL	5AC S S ELK	24.05
KEENER GEORGE D JR	21.859AC LAUREL RUN	117.75
KENDALL LESLIE MARSHALL	10.38AC LITTLE BUFFALO	253.79
KENTON MEADOWS	29AC PLANTATION FORK	231.49
KENTON MEADOWS	NS ELK 68.0 AC	514.77
KENTON MEADOWS	P/O LOT 11 FRAME LOTS	81.13
KENTON MEADOWS	2AC COG ELK RIVER	21.95
KENTON MEADOWS	85.5AC COAL STEER CREEK	24.21
KENTON MEADOWS CO INC	ELK 7.90 AC	101.49
KENTON MEADOWS CO INC	N/S ELK 248X41.25X300	31.64
KENTON MEADOWS CO INC	2.17AC ELK	40.38
KENTON MEADOWS CO INC	3.52AC N S ELK	795.11
KENTON MEADOWS CO IN	25AC S S ELK	44.26
KENTON MEADOWS CO INC	5.939AC ELK	427.45
KENTON MEADOWS CO INC	P/O LOT 16 FRAMET LOTS	64.63
KENTON MEADOWS CO INC	LOT 9 FRAME LOTS	65.61
KENTON MEADOWS CO INC	P/O LOT 11 FRAME LOTS 35 X 100	32.61
KENTON MEADOWS CO INC	1.73AC N S ELK	95.68
KENTON MEADOWS CO INC	2.24AC ALL MINS TIMBER	21.95
KENTON MEADOWS CO INC	10.32AC ALL MINS TIMBER RACCOO	22.76
KENTON MEADOWS CO INC	5.59AC ALL MINS TIMBER	21.95
KENTON MEADOWS CO INC	3.5AC ALL MINS TIMBER RACCOON	21.95
KENTON MEADOWS CO INC	40AC OG BUFFALO	27.76
KENTON MEADOWS COMPANY	400AC TIMBER	21.95
KENTON MEADOWS INC	1.10AC N S ELK	67.53
KNICELEY PHILIP N &/OR CARLA E	1.015AC BEALLS MILLS	117.98
KNIGHT KELLY LEON	P/O TRACT #3. 633AC PERRY ADD	210.63
KNIGHT STEPHEN MATTHEW ET AL	1/4 OF 161.35AC OG TRIPLETT	27.93
KURITZ LEWIS M II	VENISON RUN 20.0 AC	149.61
KURITZ LEWIS M II	VENISON RUN	9.6
AC	110.22	
KURITZ LEWIS M II	ROY-ABARTA OIL & GAS	21.95
L F REED	ROY-CHRISMAN DRILLING CO	36.83
LACY ELSA L	2AC TWO LICK	78.20
LAFFERTY CHRISTOPHER P	BUTCHERS RUN	367.83
LANAGAN FAMILY TRUST	104.24AC BRADY FORK	165.68
LANAGAN FAMILY TRUST	OTTER 25.6 AC	32.10
LANAGAN FAMILY TRUST	25AC OTTER	292.30
LANAGAN FAMILY TRUST	32AC OTTER	30.68
LANAGAN FAMILY TRUST	103AC OTTER	52.27
LANAGAN FAMILY TRUST	76.70AC GRASS LICK-OTTER	186.56
LANAGAN WAYNE J	99.91AC OTTER	472.56
LANIHAM WILMA JEAN MRS	ROY-S & R GAS VENTURES	21.95
LEMON LUCINDA "CINDY"	P/O LOT 76 ALL OF 77 & P/O OF	432.30
LEMON LUCINDA & JAMES A SMITH	OTTER	1230.70
LINGER CHRISTOPHER A &/OR	20AC S S ELK	198.02
LLOYD MANCELLE R	ROY-MIKE ROSS INC	21.95
LONG FREDDIE & MARION	ROY-TENMILE OIL & GAS	21.95
LONGSTRETH EDWARD C	ROY-BRAXTON OIL & GAS	21.95
LONGSTRETH EDWARD C	ROY-BRAXTON OIL & GAS	21.95

LONGSTRETH EDWARD C	ROY-BRAXTON OIL & GAS	21.95
LONGSTRETH EDWARD C	ROY-BRAXTON OIL & GAS	21.95
LONGSTRETH EDWARD C	ROY-BRAXTON OIL & GAS	21.95
LONGSTRETH EDWARD C	ROY-BRAXTON OIL & GAS	21.95
LONGSTRETH EDWARD C	ROY-BRAXTON OIL & GAS	21.95
LONGSTRETH EDWARD C	ROY-BRAXTON OIL & GAS	21.95
LONGSTRETH EDWARD C	ROY-BRAXTON OIL & GAS	21.95
LOYD CHARLES M	ROY-K PETROLEUM INC	21.95
LOYD RANDY	3.2 AC	262.49
MABE LAURIE ANN & DAVID TODD	2AC POLEMIC RUN ROAD	79.66
MANFORD GARY	47AC COAL BIRCH	22.27
MARSHALL DEBBRAH MARIA	.87AC LITTLE BIRCH RIVER	87.62
MARSHALL DEBBRAH MARIA	.94AC TWO LICK RUN	27.59
MARTHENS LOUISE R	ROY-K PETROLEUM	21.95
MATTHEWS PHYLLIS &	1/3 OF .33AC CHEMICAL TOWN	55.08
MAY EDISON	ROY-DIVERSIFIED	21.95
MAY RICHARD	ROY-DIVERSIFIED	21.95
MAY RITA C	ROY-DIVERSIFIED	21.95
MCCATEE MARY JEAN &/OR	CEDAR	503.08
MCCORD BERYL	ROY-MIKE ROSS INC	21.95
MCCOY ROSEMARY &/OR	O'BRIEN FORK	363.91
MCLAUGHLIN GREGORY EARL	4.25AC LOT 4 OTTER	492.94
MCLAUGHLIN LARRY K	.68AC OG CEDAR	33.26
MCLAUGHLIN LARRY K	1/3 OF 19.75AC COG LITTLE OTTE	21.95
MCLAUGHLIN LARRY K	1/3 OF 19.14AC COG LITTLE OTTE	21.95
MC MILLION BEVERLY	STEER CREEK	204.12
MC MILLION BEVERLY	1/2 OF 12AC STEER CREEK	21.54
MC MILLION SAMANATHA	STEER CREEK	204.12
MC MILLION SAMANATHA	1/2 OF 12AC STEER CREEK	21.54
MC MILLION TRAVIS &/OR	TOMS RUN	54.64
MC MILLION TRAVIS &/OR	TOMS RUN	66.51
MCNUTT REMA	ROY-HARPER CROSBY	21.95
MEADOWS C K II	U ROCK CAMP 761.0 AC	491.48
MEADOWS C K II	48AC U ROCK CAMP	348.87
MEADOWS C K II	5.06AC S S ELK	2658.69
MEADOWS C K II	SOUTH SIDE ELK RIVER	318.80
MEADOWS C K II	3.42AC S S ELK RIVER	963.91
MEADOWS C K II	1.37AC S S ELK	195.92
MEADOWS CHARLES K II	3.15AC N S ELK	50.09
MEADOWS CHARLES K II	2.2AC N S ELK	660.28
MEADOWS CHARLES K II &/OR	2.46AC ELK	1831.18
MEADOWS CHARLES KENTON II	PIDGEOIN RESTAURANT NO T INCLUD	3274.70
MEADOWS CHARLES KENTON II	NS ELK 29.66 AC	839.75
MEADOWS CHARLES KENTON II	2.95AC N S ELK	48.13
MEADOWS CHARLES KENTON II	140.10AC ELK	105.37
MEADOWS CHARLES KENTON II	.86AC N S ELK	83.06
MEADOWS CHARLES KENTON II	2.24AC RACCOON	66.57
MEADOWS CHARLES KENTON II	13.335AC RACCOON	89.84
MEADOWS CHARLES KENTON II	6.06AC BUFFALO	1202.56
MEADOWS CHARLES KENTON II	6.37AC RACCOON CK & BUFFALO	54.92
MEADOWS CHARLES KENTON II	3AC BUFFALO CREEK	40.38
MEADOWS CHARLES KENTON II	LOT 23 - FRAME LOTS	604.01
MEADOWS CHARLES KENTON II	LOT 19 FRAME LOTS 150X87.5	187.82
MEADOWS CHARLES KENTON II	LOT 13 AND R/W FRAME LOTS	336.25
MEADOWS CHARLES KENTON II	LOT 15 FRAME LOTS 150.87.5	254.77
MEADOWS CHARLES KENTON II	1.12AC N S ELK-FRAME LOTS	117.01
MEADOWS CHARLES KENTON II	11787 SQ FT OR .27AC N S ELK	62.68
MEADOWS CHARLES KENTON II	P/O LOT 7 FRAME LOTS OR 1.73AC	169.40
MEADOWS CHARLES KENTON II	LOT 5 FRAME LOTS	86.94
MEADOWS CHARLES KENTON II	P/O LOT 7 FRAME LOTS 185.2X180	23.88
MEADOWS CHARLES KENTON II	LOT 3 FRAME LOTS	1193.83
MEADOWS CHARLES KENTON II	LOT FRAME LOTS 20X230	29.71
MEADOWS CHARLES KENTON II	1.55AC N S ELK	875.65
MEADOWS CHARLES KENTON II	7AC N S ELK	237.31
MEADOWS CHARLES KENTON II	2.5AC N S ELK	62.68
MEADOWS CHARLES KENTON II	2.12AC N S ELK	329.47
MEADOWS CHARLES KENTON II	.62AC N S ELK	110.22
MEADOWS CHARLES KENTON II	73AC COAL STEER CREEK MINED OU	31.00
MEADOWS CHARLES KENTON II	3AC COAL STEER CREEK	21.95
MEADOWS CHARLES KENTON II	5AC COAL STEER CREEK	21.95
MEADOWS CHARLES KENTON II	10AC COAL STEER CREEK	21.95
MEADOWS CHARLES KENTON II	105.44AC COAL MINED OUT OTTER	29.55
MEADOWS CHARLES KENTON II	4AC COAL STEER CREEK	21.95
MEADOWS CHARLES KENTON II	&/OR 48AC N S ELK RIVER	2402.10
MEADOWS CHARLES KENTON II	ET A 3.5AC RACCOON & BUFFALO	37.48
MEADOWS CHARLES KENTON II	ET A LOT 18 - FRAME LOTS	943.54
MEADOWS CHARLES KENTON II	ET A LOT 17 FRAME LOTS	526.40
MEADOWS FAMILY LLC	.58 AC N S OF ELK	572.97
MILLER EUNICE	ROY-HARPER CROSBY	21.95
MILLER TERRI LYNN ET AL	BUTCHER RUN	431.19
MINNEY DONALD LYNN	LITTLE OTTER LOTS 2 3 BLK D	598.18
MINNEY DONALD LYNN	LITTLE OTTER ADD LOT 1 BLK D	29.71
MINNEY DONALD LYNN	7/10 OF OTTER LOT 5 BLK C	23.07
MITCHELL STEVEN HUGH	90AC O'BRIEN FORK	354.20
MOLLOHAN JANE C HRS	4/5 OF 1/2 33AC OG SYCAMORE	22.60
MOLLOHAN JANE C HRS	4/5 OF 1/2 308AC OG SYCAMORE	43.92
MOLLOHAN WALLACE O	1/128 OF 120AC OG STEER CREEK	20.95
MONTGOMERY MAXIMILIAN	ROY-MIKE ROSS INC	21.95
MOORE DONNA	1/3 OF 2RDS 30 POLES 1/3 OF	23.57
MOORE DONNA	1/3 OF 1/2 108.25AC COAL STEER	21.95
MOORE DONNA	1/3 OF 66AC OG STEER CREEK	24.21
MOORE DONNA	1/3 OF 44AC OG STEER CREEK	22.76
MOORE SHIRLEY	ROY-DIVERSIFIED	21.95
MORRIS BRENDA A &/OR	HIGHLAND PARK ADDITION LOT 11	24.86
MORRISON W F	425/480 OF 1/2 863.84AC COAL	57.04
MOYERS RICHARD D	1/4 OF 104AC COAL O'BRIEN	26.31
MURPHY ARDEN E &/OR ELMA J	CHARLEY RUN 1.35 AC	120.74
NELSON KATHRYN M	0.1267 OF 38.58AC COAL & OIL C	21.95
NETTLES RICHARD	1/2 OF 19AC OG WTS LITTLE OTTE	21.95
OLDER PEGGY ET AL	1/7 OF 267.72AC ALL MINS	29.71
OLDER PEGGY S	1/7 OF 267.72AC OG WTS STEER C	27.45
ORNDORFF HELEN	1/7 OF 87/528 OF 1808AC COAL	22.43
PADGETT MARK A	ELK 54.95AC	308.28
PADGETT MARK ALLAN	1.30 AC LITTLE BUFFALO	34.72
PADGETT MARK ALLAN	BEAR RUN 21.0 AC	150.98
PADGETT MARK ALLAN	28.13 AC BEAR CREEK	725.63
PADGETT MARK ALLAN	0.47 AC BEAR CREEK	25.23
PADGETT MARK ALLAN	1.50 AC ELK RIVER	383.02
PADGETT MARK ALLEN	0.44 AC S S ELK	47.53
PAINTIFF ELIZABETH G	N S ELK	457.05
PARKER MARGARET	LITTLE OTTER ADD LOTS 5 6 BLK	104.41
PARKER MARGARET	.12AC BILLS FORK	199.47
PARKER MARGARET L	RUSH FORK	297.95
PATTERSON DENZIL	.375AC TWO LICK	38.44
PERRILL ANN G ESTATE	ROY-S & R GAS VENTURES	21.95
PERRILL VICKI	ROY-S & R GAS VENTURES	21.95
PERRINE DERSTINE	ROY-HARPER CROSBY	21.95
PERRINE JOHN R	ROY-HARPER CROSBY	21.95
PERRINE LARRY	ROY-HARPER CROSBY	21.95
PERRINE MICHAEL	ROY-HARPER CROSBY	21.95
PETRO LINDO LLC	1/3 OF 76AC COAL SUGAR CREEK	22.43
PETTRY STACY M &/OR	1/2 OF 16.5AC LITTLE OTTER	34.12
PETTRY STACY M &/OR	LITTLE OTTER 1/2 OF	73.15
PETTY BONNIE L & NORMAN R &	1/6 OF 75.5AC OG	22.43
PETTY BONNIE L & NORMAN R &	1/6 OF 52.69AC OG	21.95
PETTY BONNIE L & NORMAN R &	1/6 OF 58.80AC OG	21.95
PIERSON RICKIE LEE	.125AC WTS BIRCH	45.86
PORTER DARRELL	1/3 OF 126.5 AC CEDAR CREEK	47.53
PORTER DARRELL	CEDAR	104.08
PORTER DARRELL R	1/3 OF 5.97AC CEDAR	29.13
POSEY BETTY	3/5 OF 107AC CEDAR	38.76
POWELL JAMES L	1/4 OF LOT H CHEMICAL TOWN	168.93
PUTNAM FARM & LAND CO	ROY-K PETROLEUM INC	25.03
PUTNAM FARM & LAND CO	ROY-ABARTA OIL & GAS	31.00
RADER JACK L	100AC PERKINS FORK	85.97
RADER JACK LEE	15.50AC RACCOON CREEK	360.03
RADER WOODROW L	63.45AC PERKINS FORK	471.10
RADER WOODROW L	LITTLE OTTER 83.89 AC OAS	455.02
RADER WOODROW L	LITTLE OTTER 1577.30 FT (.36	423.09
RADER WOODROW LANTA	OTTER 2 LOTS 150.0X82.0X150.0X	177.16
RADER WOODROW LANTA	2 LOTS L OTTER	96.65
RAMSEY VAN ROSS	1/14 OF 11AC COG WINDY RUN	21.95
RAMSEY VAN ROSS	1/14 OF 26AC COG WINDY RUN	21.95
RAMSEY VAN ROSS	1/8 OF 11AC OG STEER CREEK	21.95
RAMSEY VAN ROSS	1/14 OF 26AC COG WINDY RUN	21.95
RAMSEY VAN ROSS	1/7 OF 26AC COG WINDY RUN	21.95
RAMSEY VAN ROSS	1/7 OF 11AC COG WINDY RUN	21.95
RAMSEY VAN ROSS	1/7 OF 23.5AC COG WINDY RUN	21.95
RATLIFF HERBERT LEE	PEIFFERS FORK	1965.06
RATLIFF HERBERT LEE &/OR	.92AC OTTER	993.03
REGAN FAYE P ET AL	1/5 OF 88.94AC ALL MINS EXCEPT	23.72
REID WANDA UTT	56AC OG STEER CREEK	30.83
REXROAD BESS	ROY-CRESTON OIL CORPORATION	21.95
REXROAD BESS JARVIS	ROY-TENMILE OIL & GAS	21.95
REXROAD CHAD A	ROY-BRAXTON OIL & GAS	21.95
REXROAD DONALD	ROY-TENMILE OIL & GAS	21.95
REXROAD EVELENE	U ROCK CAMP	36.50
REXROAD JUNIOR	ROY-TENMILE OIL & GAS	21.95
REXROAD KEVIN	ROY-TENMILE OIL & GAS	26.14
REXROAD KEVIN	ROY-TENMILE OIL & GAS	22.12
REXROAD KEVIN	ROY-TENMILE OIL & GAS	23.57
REXROAD KEVIN ERSHEL	1/3 OF 44.5AC ALL MINERALS PEI	23.72
REXROAD KEVIN ERSHEL	1/3 OF 60AC MINERALS PEIFFERS	25.03
REXROAD KEVIN ERSHEL	1/3 OF 44.65AC MINERALS	23.72
REXROAD KEVIN ERSHEL	1/3 OF 34.5AC MINERALS	27.59
REXROAD KEVIN ERSHEL	1/3 OF 112AC MINERALS PEIFFERS	29.38
REXROAD MARGARET A	ROY-TENMILE OIL & GAS	26.14
REXROAD MARGARET A	ROY-TENMILE OIL & GAS	22.12
REXROAD MARGARET A	ROY-TENMILE OIL & GAS	23.57



**Braxton Citizens' News, Page 17**  
**May 24, 2022**



Continued from LEGALS page 16

EXROAD MARGARET ANN	1/3 OF 112AC MINERALS PEIFFERS	29.38
RIFFLE CRAIG LEE	1/6 OF 102AC ALL MINS EXCEPT	23.23
RIFFLE CRAIG LEE	1/6 OF 139.1AC ALL MINS EXCEPT	24.63
RIFFLE ELSIE LIFE & GLORIA A	1AC CEDAR	63.18
RIITTER KELLY & LARRY L &	CEDAR 65.0 AC	480.79
RIITTER KELLY B & LARRY L &	BACK FORK	112.18
RIITTER KELLY B & LARRY L &	BACK FORK 106.5AC	785.42
RIITTER MARILYN E	LOTTER 9.4 AC	308.13
ROBBINS TIMOTHY A &/OR	LOT 24 OR .73AC FOREST	3136.55
ROBINSON DAVID &	22AC GRAYMONT ACRES	296.50
ROBINSON KEVIN	35AC OTTER	176.68
ROBY DAVID M	ROY-EASTERN AMERICAN N DORSEY	37.31
ROSE RICHARD A	83.90AC OTTER	285.17
ROYAL OIL & GAS	ROY-CRESTON OIL	21.95
SANDS CARROLL B	ROY-PETROLEUM RESOURCES	21.95
SANDS ROBERT N	ROY-PETROLEUM RESOURCES	21.95
SANDS VIRGIE ESCROW	ROY-CRESTON OIL CORP	21.95
SCHNEEMAN JIM	ROY-S & R GAS VENTURES LTD	21.95
SCHNEEMAN JIM	ROY-S&R GAS VENTURES	21.95
SCHNEIDER DIANE M	ROY-S&R GAS VENTURES	21.95
SCHNIDER STEVEN MICHAEL	1/4 OF 4AC COG RACCOON	21.95
SCHNIEDER STEVEN MICHAEL	1/4 OF 15AC COG RACCOON	21.95
SCHNIEDER STEVEN MICHAEL	1/4 OF 53.52AC OG CEDAR	22.60
SCHNIEDER STEVEN MICHAEL	1/4 OF 1/3 OF 60AC OG BIRCH	21.95
SETTERS RICHARD CLAYTON	33AC EXCHANGE	134.48
SHACKLEFORD CIJA	PLANTATION FORK	542.41
SHAFAER BARBARA	94AC J A GROSE ADD SUB DIV	473.03
SHAFAER BARBARA	1.92AC POLEMIC	169.40
SHAVER STEVEN TODD	83AC OTTER	526.40
SHOMO FAMILY LIFE	2/3 OF 35AC GAS BIG BULL RUN	24.52
SHOMO FAMILY LIFE	2/3 OF 135AC OG POLEMIC RUN	37.48
SHOMO FAMILY TRUST	1/2 OF 23AC COAL OTTER	21.95
SHOMO FAMILY TRUST	1/2 OF 35.5AC COAL GY CREEK	21.95
SHOMO FAMILY TRUST	1/2 OF .75AC COAL GY CREEK	21.95
SHOMO FAMILY TRUST	1/3 OF 105.44AC OG STEER CREEK	26.81
SHOMO FAMILY TRUST	1/6 OF 65AC OG STEER CREEK	22.12
SHOMO FAMILY TRUST	1/6 OF 46.76AC OG WINDY RUN	21.95
SHOMO FAMILY TRUST	1/3 OF 55AC OG CEDAR	23.57
SHOMO FAMILY TRUST	77.04AC COAL LITTLE BIRCH	41.18
SHOMO FAMILY TRUST	2/3 OF 80AC COG POLEMIC	32.94
SHOMO FAMILY TRUST	2/3 OF 27AC OG N S ELK	23.57
SHOMO FAMILY TRUST	2/3 OF 6AC OG STEER CREEK	21.95
SHOMO FAMILY TRUST	1/3 OF 23.16AC OG WINDY RUN	21.95
SHOMO FAMILY TRUST	2/3 OF 35.25AC OG N S ELK	24.52
SHOMO FAMILY TRUST	45AC COAL BIRCH	32.14
SHOMO FAMILY TRUST	73AC COAL STEER CREEK	22.78
SHOMO FAMILY TRUST	2/3 OF 11AC OG N S ELK	21.95
SHOMO FAMILY TRUST	1/48 OF 105AC OG N S ELK	21.95
SHOMO FAMILY TRUST	2/3 OF 12AC OG BUFFALO CREEK	21.95
SHOMO FAMILY TRUST	1/3 OF 27AC OG N S ELK	21.95
SHOMO FAMILY TRUST	2/3 OF 39.7AC COG POLEMIC	25.83
SHOMO FAMILY TRUST	2/3 OF 4.12AC COAL CROOKED FK	21.95
SHOMO FAMILY TRUST	2/3 OF 15AC OG RACCOON CK	21.95
SHOMO FAMILY TRUST	2/3 OF 26.56AC OG RACCOON CK	23.40
SHOMO FAMILY TRUST	1/3 OF 58.63AC OG CEDAR CREEK	23.72
SHOMO FAMILY TRUST	2/3 OF 140AC OG RACCOON CK	38.11
SHOMO FAMILY TRUST	2/3 OF 50AC OG LAUREL RUN	26.48
SHOMO FAMILY TRUST	2/3 OF 15.76AC OG CANOE RUN	22.12
SHOMO FAMILY TRUST	1/3 OF 20AC OG STEER CREEK	21.95
SHOMO FAMILY TRUST	1/3 OF 40AC OG ELK	22.60
SHOMO FAMILY TRUST	1/3 OF 21AC OG BIRCH	21.95
SHOMO FAMILY TRUST	56.5AC OG BUFFALO	31.00
SHOMO FAMILY TRUST	1/2 OF 95.75AC OG BULL RUN	29.38
SHOMO FAMILY TRUST	1/4 OF 20AC OG N S ELK	21.95
SHOMO FAMILY TRUST	1/4 OF 90AC OG N S ELK	24.38
SHOMO FAMILY TRUST	1/4 OF 30.5AC OG N S ELK	21.95
SHOMO FAMILY TRUST	1/4 OF 30AC OG N S ELK	21.95
SHOOK PHILIP E	ROY-DIVERSIFIED	21.95
SHOOK PHILLIP E	ROY-DIVERSIFIED	21.95
SHOOK PHILLIP E	ROY-DIVERSIFIED	21.95
SHUCK L ZANE	1/2 OF 4.5AC CEDAR	41.35
SHUCK L ZANE	1/2 OF 9AC CEDAR	59.78
SILITCH PETER	66.124AC LITTLE BIRCH RIVER	511.86
SIMONS THOMAS CALVIN &/OR	6.62AC LONG RUN	343.06
SIMONS THOMAS CALVIN &/OR	OTTER 10.0 AC	59.30
SINGLETON WILLIAM CHASE	SUGAR CRK	382.34
SMALLWOOD JAMES W	1AC LITTLE BIRCH	226.62
SMITH BETTY S	20.22AC SURFACE CEDAR	99.56
SMITH BETTY S	44.39AC CEDAR CREEK	488.07
SMITH BETTY S	1/5 OF 19.52AC OG CEDAR	21.95
SMITH BETTY S	1/5 OF 90AC OG CEDAR	23.57
SMITH BETTY S	1/5 OF 75AC OG CEDAR	22.92
SMITH BETTY S	1/3 OF 38.5AC OG CEDAR	22.60
SMITH BETTY S	1/3 OF 32AC OG CEDAR	22.12
SMITH BETTY S	1/3 OF 3.62AC OG CEDAR	21.95
SMITH BETTY S	1/3 OF 5AC OG CEDAR	21.95
SMITH BETTY S	1/5 OF 90AC COAL CEDAR	22.60
SMITH CONNIE SIKES	PERRY ADD LOT 18 1/2 OF 1/4	25.66
SMITH DAWNA B	ROY-S&R GAS VENTURES	21.95
SMITH DAWNA B	ROY-S&R GAS VENTURES	21.95
SMITH WILLIAM	ROY-K PETROLEUM INC	23.40
SPARKS JEROMI &/OR ANGELA	43.62AC NICHOLAS RUN	681.61
STALNAKER CLARA ET AL	53.25AC COG STEER CREEK	32.94
STALNAKER CLARA M ET AL	72.75AC OG CROOKED FORK	34.23
STEIGER AMANDA L	ROY-S & R GAS VENTURES LTD	21.95
STETGER AMANDA & DAWNA SMITH	ROY-GREYSTONE	24.21
STEWART ALBERT B II &	SUGAR CREEK	439.05
STOUT ROGER A &/OR MEGAN E	.98AC SYCAMORE RUN	192.68
STOUT SCOTTIE	10AC RUSH FK	97.60
STUMP ASA	ROY-HARPER CROSBY	22.92
STUMP SHERRI &/OR	0.23 AC TOMS RUN	469.65
SYDENSTRICKER PAULINE	ROY-DIVERSIFIED	21.95
SYDENSTRICKER PAULINE	ROY-DIVERSIFIED	21.95
TAMULITITS MARY	ROY-CRESTON OIL	21.95
TEPE SUSAN	ROY-PETROLEUM RESOURCES INC	21.95
TETER BRANDON LEE	LOT B CHEMICAL TOWN	119.18
TETERS SHIRLEY A	ROY-MIKE ROSS INC	21.95
TETERS SHIRLEY GILLESPIE	SCOTTS FORK 27.0 AC	388.64
TETRICK DONNA BURGE &/OR	LAUREL RUN	83.06
TETRICK FRANK E &/OR	20.95 ACLAUREL RUN	133.50
TETRICK FRANK E &/OR DONNA A	2AC LAUREL RUN	26.81
THOMPSON HARRY SAMUEL LEE	CEDAR	705.87
THOMPSON HARRY SAMUEL LEE &	PERKINS FORK OF CEDAR	32.14
THOMPSON WILLIAM PAUL	ROY-DIVERSIFIED	21.95
THORNE ERWIN S	130-SX209-SX125.OX226.0	196.57
TOLER MARTY THOMAS	2.67 AC CEDAR CREEK	1073.54
TOLLEY RODNEY D & LARRY L	5/6 OF .5AC CURTINTOWN	25.42
TOLLEY RODNEY D &/OR KAREN S	1/2 OF 20AC COAL CEDAR	21.95
TOLLEY RODNEY LEE &/OR KAREN S	BACK FORK	735.94
TOMEY LINDA	BIRCH	91.80
TOMEY LINDA	WTS LITTLE BIRCH RIVER	35.35
TOWNSEND GLADYS	ROY-CHRISMAN DRILLING CO	21.95
UMANETZ JOHN	1/2 OF 5.09AC CEDAR	295.02
UMANETZ STEPHEN	1/2 OF 5.09AC CEDAR	295.02
UNDERWOOD OPAL M	ROY-DIVERSIFIED	21.95
UNKNOWN	ROY-STEPHEN SATTERFIELD	21.95
VICK KIMBERLY S &/OR JOHN	WTS VENISON RUN	159.13
VILLERS DONZELLA	1/10 OF .5AC COON CREEK	21.95
VILLERS DONZELLA	1/10 OF 7.25AC OG COON CREEK	21.95
W L CHILDRES ESTATE	ROY-CHRISMAN DRILLING CO	36.83
WALDECK EDWARD EUGENE	ROY-DIVERSIFIED	21.95
WALDECK JAMES	ROY-EQT PRODUCTION CO	21.95
WALKER JACK	25/720 OF 36AC COAL U ROCK CAM	21.95
WALKER LENORE BAILES	25/480 OF 1/2 863.84AC COAL	22.27
WEIR CORDELLA	TWO LICK 1/4 OF 115.0 AC	97.67
WEIR CORDELLA	TWO LICK 1/4 OF 54.0 AC	43.96
WEST JENNY LYNN	ROY-S & R GAS VENTURES	21.95
WEST JENNY LYNNE	ROY-S&R GAS VENTURES	21.95
WESTFALL JAMES WILLIAM &/OR	2.61AC CEDAR CREEK	275.35
WHITESSEL JONATHAN D &/OR	0.659AC N S ELK	221.80
WICKETT IRIS J &/OR	1.94AC NEW SURVEY RUSH FORK	321.70
WILKERSON CHARLES &/OR ROBERT	5AC O'BRIEN FORK	125.10
WILKERSON CHARLES &/OR ROBERT	20AC OBRIEN CREEK	70.44
WILLIAMS JEFFREY OLEN	N S ELK 165.OX60-SX165.OX70-S	108.29
WILLIAMS MARY L	58AC S S ELK	203.68
WILLIAMS TERRY &/OR JENNY	3.98AC POLEMIC RUN	172.30
WINDON WILBUR T &/OR LOLA J	29AC OR LOT 2 SKIDMORE RUN	133.58
WRIGHT BOYD JR	.81AC ELK	297.30
WV HOUSING	SYCAMORE CREEK	350.82
YATES DANA M	OTTER	460.52
YEDLOSKY ROBERT J & MYRTLE J	ABARTA OIL & GAS PUTNAM #1	25.50
YEDLOSKY ROBERT J & MYRTLE J	ROY-K PETROLEUM INC	22.60
YODER MARGARET	ROY-CRESTON OIL CORP	21.95
YOUNG BRADLEY G	LOT 6 OR 38537 SQ FT ROAD RUN	192.25

COUNTY-BRAXTON	TAX YEAR-2021	DISTRICT-07-SALT LICK
TAXPAYER NAME	PROPERTY DESCRIPTION	TOTAL
ALBERS DEENA LYNN .....	ROY-JAMISON #1 BRAXTON O & G.....	21.95
ALLEN DANNY J &/OR JANET L.....	1.46AC OIL CREEK.....	110.05
ALLEN FRANKLIN D.....	1.34 AC OIL CREEK.....	91.18
ALLEN RONALD R.....	2 AC OIL CREEK.....	35.52
ANDERS JOAN G & JANET E.....	ROY-BRAXTON O&G HEFNER #2.....	21.95

[illegible]

*Please turn to LEGALS page 18*





*Please turn to LEGALS page 19*



Continued from LEGALS page 18

PULLIAM W W HRS	COPEN 13.34 AC	65.09
PUTNAM STEPHEN JEROD &/OR	79.5AC LEFT FORK FALL RUN	497.22
RADBONE GARNET	ROY-DERAN	21.95
RAMSEY ASSOCIATED PETROLEUM	ROY-RAMSEY ASSOCIATED	21.95
RAMSEY ASSOCIATED PETROLEUM	ROY-RAMSEY PETROLEUM	21.95
RAMSEY ENERGY DEVELOPMENT	ROY-RAMSEY ENERGY	21.95
RAMSEY ENERGY DEVELOPMENT	ROY-RAMSEY ENERGY	21.95
RAMSEY ENERGY DEVELOPMENT	ROY-RAMSEY ENERGY	21.95
RAMSEY ENERGY DEVELOPMENT	ROY-RAMSEY ENERGY	21.95
RAMSEY ENERGY DEVELOPMENT LLC	ROY-RAMSEY	21.95
RAMSEY ENERGY DEVELOPMENT LLC	ROY-RAMSEY	21.95
RAMSEY ENERGY DEVELOPMENT LLC	ROY-RAMSEY	21.95
RAMSEY ENERGY DEVELOPMENT LLC	ROY-RAMSEY	21.95
RAMSEY ENERGY DEVELOPMENT LLC	ROY-RAMSEY ENERGY DEVELOPMENT	24.86
RAMSEY ENERGY DEVELOPMENT LLC	ROY-RAMSEY ENERGY DEVELOPMENT	24.86
RAMSEY LEON	ROY-RAMSEY ENERGY	21.95
RAMSEY LEON	ROY-RAMSEY ENERGY	21.95
RAMSEY LEON	ROY-RAMSEY ENERGY	21.95
RAMSEY LEON	ROY-RAMSEY ENERGY	21.95
RAMSEY LEON	ROY-RAMSEY ENERGY	21.95
RECTOR ROBERT N	ROY-ROBERT JONES HORIZON	24.05
REYNOLDS ANITA L	ROY-MIKE ROSS B CARDER WELL	21.95
RICHARDS KERRY M HOFFMAN	ROY-CONTINENTAL	21.95
RIDLER GUY JEAN-PIERRE	232.64AC SALT LICK	1072.57
RIFFLE CAROLYN	O'BRIEN	507.82
RIFFLE STEVEN L	1/5 OF 153.25AC SALT LICK	136.01
RIFFLE VIRGINIA MAE LIFE &	33.98AC COPEN	94.50
RIFFLE VIRGINIA MAE LIFE &	.57AC COPEN	197.72
RILEY JAMES P	ROY-CONTINENTAL	21.95
RILEY KENNETH M	ROY-CONTINENTAL	21.95
RILEY LOU H ESTATE	ROY-CONTINENTAL PETROLEUM	21.95
RILEY PATRICK J	ROY-CONTENENTAL PETROLEUM	21.95
RILEY WILLIAM J	ROY-CONTINENTAL PETROLEUM	21.95
ROBERTSON PATRICIA MARIE	ROY-HORIZON ENERGY CORP	21.95
ROBINSON HENRY MAYNARD	WTS KANAWHA TRACE RUN	148.38
ROBINSON HENRY MAYNARD	KANAWHA TRACE RUN	25.83
ROBISON CALVIN	ROY-J C BAKER & SON INC	22.60
ROBISON JAMES H &/OR	39.40AC FALL RUN	1111.37
ROBISON MELVIN	ROY-J C BAKER & SON INC	21.95
ROLAND RHONDA E	CLOVER FORK	839.75
ROLLYSON BERNARD C &/OR	LITTLE KANAWHA	118.79
ROMANKO LISA	ROY-MIKE ROSS INC	21.95
ROMANKO LISA	ROY-MIKE ROSS INC	21.95
ROMANKO LISA	ROY-MIKE ROSS INC	21.95
RUCKMAN MAXINE ROSE	ROY-MIKE ROSS GN SEARS #5775	21.95
RUCKS EMOGENE R	ROY-CONTINENTAL PETROLEUM LLC	21.95
RUCKS JOSEPHINE	ROY-CONTINENTAL PETROLEUM LLC	21.95
RUSH CATHERINE	ROY-CONTINENTAL	21.95
RUSH LANE THOMAS	ROY-CONTINENTAL PETROLEUM	21.95
RUSH P F HRS	1/2 OF 277.5AC COG OIL CREEK	53.63
RUSH P F HRS	40.2AC COG OIL CREEK	29.71
SCHNEEMAN JIM A	ROY-MIKE ROSS INC D H STUMP #1	21.95
SCHOENEMAN JEFFREY	1AC OIL CREEK	32.34
SEARS ETHEL VADAS	SHREVE RUN 5/54 OF 32AC	28.86
SEARS VIRGINIA PEARL	ROY-MIKE ROSS INC SEARS GN	26.48
SHAFFER MADELINE ESTATE	ROY-K PETROLEUM INC	21.95
SHAVER DENVER C	ROY-ROSS & WHARTON A M BROSIUS	21.95
SHEARRER BETTY ANN	ROY-BRAXTON OIL & GAS	21.95
SHERRILL LEE	17.98AC COPEN RUN	298.42
SHOMO FAMILY TRUST	1/2 OF 207AC COAL WTS SALT LK	25.03
SHOMO FAMILY TRUST	1/3 OF 16.53AC OG BICKEL FK	21.95
SHOMO FAMILY TRUST	1/2 OF 50AC COG KANAWHA	26.14
SHOMO FAMILY TRUST	1/3 OF 17.25AC COG SHREVE RUN	21.95
SHOMO FAMILY TRUST	14.04AC OG SALT LICK	22.76
SHOMO FAMILY TRUST	23AC COG OIL CREEK	25.66
SHOMO FAMILYTRUST	1/2 OF 132AC OG ENGLAND RUN	32.78
SHOMO JOHN	ROY-J C BAKER & SON INC	25.33
SHOMO JOHN R	ROY-BETA HELIX	57.19
SHORTON JAMES BERTON	OIL CRK 11.7 AC (14.7 AC CALC)	102.46
SIGMAN JEAN BENDER	ROY - MORGAN LEASE #2	21.95
SIGMAN JEAN BENDER	ROY-MIKE ROSS INC	21.95
SIGMAN JEAN BENDER	ROY-BRAXTON OIL & GAS	21.95
SIGMAN JEAN BENDER	ROY-BRAXTON OIL & GAS	21.95
SILLMAN CARL &/OR	3 LOTS SALT LICK	129.62
SILLMAN CARL &/OR	5AC WTS KANAWHA-GULF RUN	38.93
SILLMAN CARL &/OR	0.845 AC L KANAWHA RIVER	132.05
SILLMAN CARL &OR	9.57AC FALL RUN LESS COAL	114.10
SIMMONS JEFF	1/6 OF BARBECUE 98.50 AC	70.38
SIMPSON CARRI D	1.29AC SALT LICK-SPRUCE FORK	388.24
SIMPSON TODD H	ROY-MIKE ROSS INC	23.07
SINGLETON ANN C	1.21AC KANAWHA	302.63
SINGLETON DANIEL R	ROY-MIKE ROSS INC	21.95
SINGLETON ELIZABETH (PAUL H)	ROY - SINGLETON S	21.95
SINGLETON HAROLD G	ROY-MACDONALD SPIDEL	28.40
SINGLETON HAROLD GENE	ROY-DIVERSIFIED	21.95
SINGLETON JONNIE E	ROY-MIKE ROSS INC	23.07
SINGLETON LARMAN & KATHERINE	83.75AC ALL MINS EXCEPT COAL	37.14
SINGLETON LEONE	ROY-MIKE ROSS INC	21.95
SINGLETON MARY ANNE	1/2 OF 0.936 ACRES RIGHT HAND	21.45
SINGLETON MARY ANNE & SHAWN &	1/2 OF 0.936 ACRES RIGHT HAND	21.45
SINGLETON PAULINE	ROY-MIKE ROSS INC	21.95
SINGLETON ROGER	ROY-STITT JOHN P/ROYAL RESOURC	21.95
SINGLETON THOMAS	ROY-STITT JOHN P/ROYAL RESOURC	21.95
SINGLETON UDELL	1/32 OF 71.84AC SALT LICK	26.57
SINGLETON UDELL	ROY-STITT JOHN P/ROYAL RESOURC	21.95
SINGLETON URIAH	BUFFINGTON 1/9 OF 10.25AC	21.95
SINGLETON URIAH	BUFFINGTON UND 1/9 INT 138.0 A	78.06
SISTERS OF ST JOSEPHS	ROY-CONTINENTAL PETROLEUM	21.95
SKINNER M P ET AL	OIL CREEK 4.5 AC	62.68
SKINNER WILLIAM M	ROY-S&R GAS VENTURES LTD	21.95
SKINNER WILLIAM M	ROY-S&R GAS VENTURES LTD	21.95
SLABAUGH BERNADINE	ROY-MIKE ROSS INC	21.95
SMITH KAREN SUE	ROY-DERAN	21.95
SMITH NANCY ELLEN MYLIUS	ROY-CONTINENTAL PETROLEUM	21.95
SMITH ROBERT J	ROY-MIKE ROSS D H STUMP #1	21.95
SMITH VIRGINIA & MABEL WORKMAN	12.43AC PAW PAW RUN	216.93
SMITH WILLIAM J	ROY ENGEL #1 BRAXTON O&G	21.95
SNEDEGAR PRESTON R	LOT 11 OR 1.02AC O'BRIEN FORK	736.44
SNYDER MILDRED A	ROY-CONTINENTAL PETROLEUM	21.95
SOFILKANIC JUSTIN W	ROY-S&R GAS VENTURES	21.95
SOMMER HELEN	ROY-ROYAL RESOURCES JACKSON	21.95
SPONAGLE RUBY	ROY-J C BAKER & SON INC	23.72
SPONAUGLE RUBY	ROY-J C BAKER & SONS INC	23.40
SQUIRES AROL	ROY-MIKE ROSS INC	21.95
SQUIRES DENNIS F	SALT LICK 157.25 AC	422.12
SQUIRES EMSIE HRS	1/54 OF 10.25AC BUFFINGTON	21.95
SQUIRES EMSIE HRS	1/54 OF 138AC BUFFINGTON	34.40
STARCHER GLORIA	LOT-6 MT VIEW ESTATES	143.21
STARK SUSAN ANN KRAUS	ROY-CONTINENTAL PETROLEUM	21.95
STARKEY BONNIE	ROY-S & R GAS VENTURES	21.95
STARKEY BONNIE	ROY-S & R GAS VENTURES LTD	21.95
STARKEY BONNIE	1/7 OF 105.11AC OG & MINERALS	23.07
STEELE DOLLY M	ROY-S & R GAS VENTURES	21.95
STEORTZ DAVID E	ROY-MIKE ROSS INC	21.95
STEORTZ KENNETH W	ROY-MIKE ROSS INC	21.95
STEPHENS GEORGIA GERALDINE	ROY-MIKE ROSS GN SEARS #5775	21.95
STEWART JEFFREY	.52AC OR 22,500SQ FT	159.51
STEWART KARL N ET UX	.74AC WTS SALT LICK	395.43
STEWART VIRGINIA	.64AC SALT LICK CREEK	131.07
STONESTREET DANA L	ROY-CONTINENTAL	20.95
STONESTREET DAVID B	ROY-CONTINENTAL	20.95
STOUT BETTY JUNE	ROY-DIVERSIFIED	21.95
STOUT FRANCIS R JR AGENT	ROY-BRAXTON O&G RACHEL BARKER	21.95
SUMMERS GREGORY L	ROY-MIKE ROSS INC	21.95
SUMMERS GREGORY L	ROY-MIKE ROSS INC	21.95
SUMMERS GREGORY L	ROY-MIKE ROSS INC	21.95
SUMMERS GREGORY L	ROY-MIKE ROSS INC	21.95
SUMMERS GREGORY L	ROY-MIKE ROSS INC	21.95
SUMPTER BERNEDINE (ILENE)	ROY - SINGLETON S	21.95
SWEITZER KATHLEEN	ROY-K PETROLEUM INC	21.95
SZCZEPANIK INEZ B	ROY-MIKE ROSS INC	21.95
SZCZEPANIK INEZ B	ROY-BRAXTON OIL & GAS	21.95
SZCZEPANIK INEZ B	ROY-BRAXTON OIL & GAS	21.95
TEN-A-COAL COMPANY	1/4 OF .5AC COAL PAW PAW RUN	21.95
TEN-A-COAL-COMPANY	45AC OG PAW PAW RUN	28.73
TEN-A-COAL-COMPANY	26.75AC OG PAW PAW RUN	25.19
TEN-A-COAL-COMPANY	81.25AC ALL MINS PAW PAW RUN	47.80
TEN-A-COAL-COMPANY	1/4 OF .5AC COAL PAW PAW	21.95
TETER CECIL GREG	2.5AC FALL RUN LEFT FORK	259.15
TINGLER DARRELL &	LONG RUN	702.97
TINGLER DARRELL EUGENE	ROY-BRAXTON OIL & GAS	30.35
TINGLER DOUGLAS PAUL	ROY-BRAXTON OIL & GAS	30.35
TINGLER ROY B JR	1/3 OF 32.6AC LONG RUN	99.08
TINGLER ROY B JR	1/3 OF 32.6AC LONG RUN	99.08
TITAN OIL & GAS L P	ROY-CONTINENTAL PETROLEUM	21.95
TITAN OIL & GAS L P	ROY-CONTINENTAL PETROLEUM	34.57
TITAN OIL & GAS L P	ROY-CONTINENTAL PETROLEUM	21.95
TOTTEN JOE M	2AC LITTLE KANAWHA	378.93
TOWNSEND JOHN	ROY-HORIZON ENERGY CORPORATION	21.95
TOWNSEND JOHN	ROY-CONTINENTAL PETROLEUM	21.95

TOWNSEND RUTHANNE	ROY-RAMSEY ENERGY	21.95
TOWNSEND RUTHANNE	ROY-RAMSEY ENERGY	21.95
TOWNSEND RUTHANNE	ROY-RAMSEY ENERGY	21.95
TOWNSEND RUTHANNE	ROY-RAMSEY ENERGY	21.95
TOWNSEND RUTHANNE	ROY-RAMSEY ENERGY	21.95
TOWNSEND RUTHANNE	ROY-RAMSEY ENERGY	21.95
TOWNSEND RUTHANNE	ROY-RAMSEY ENERGY	21.95
TOWNSEND RUTHANNE	ROY-RAMSEY ENERGY	21.95
TOWNSEND RUTHANNE	ROY-RAMSEY ENERGY	21.95
TOWNSEND RUTHANNE	ROY-RAMSEY ENERGY	21.95
TOWNSEND RUTHANNE	ROY-RAMSEY ENERGY	21.95
TOWNSEND RUTHANNE	ROY-RAMSEY ENERGY	21.95
TOWNSEND RUTHANNE	ROY-RAMSEY ENERGY	21.95
TOWNSEND RUTHANNE	ROY-RAMSEY ENERGY	21.95
TOWNSEND RUTHANNE	ROY-RAMSEY ENERGY	21.95
TOWNSEND RUTHANNE	ROY-RAMSEY ENERGY	21.95
TRAVERSE JOSHUA &/OR	LOT 2 LAUREL RUN	108.29
UNANUE ELEANOR E	ROY-CONTINENTAL PETROLEUM	21.95
WACO & MIKE ROSS (TWR)	ROY-S&R GAS VENTURES	21.95
WATSON DARREN L	1.92 ACRES	72.40
WAUGH VERNON SCOTT	1.01AC OR LOT 15 KANAWHA	259.15
WEEKLY NELLIE	ROY-MIKE ROSS INC RACHEL BARKE	21.95
WEST JENNY LYNN	ROY-MIKE ROSS INC D H STUMP #1	21.95
WESTFALL BRENDA LIFE	16AC PAW PAW RUN	79.32
WESTFALL BRENDA LIFE	34AC LITTLE KANAWHA STONE COAL	145.28
WESTFALL BRENDA LIFE	19AC STONE COLE LITTLE KANAWHA	96.40
WESTFALL WILLIAM ROGER &/OR	1.03AC O'BRIEN FORK	206.50
WHITE DICK F SR	ROY-KEITH CRIHFIELD	21.95
WHITE DICK F SR	ROY-KEITH CRIHFIELD	21.95
WHITE HENRY S	ROY-KEITH CRIHFIELD	21.95
WHITE HENRY S	ROY-KEITH CRIHFIELD	21.95
WILLIAMS ROBIN L &/OR ROBIN L	29.25AC LITTLE KANAWHA	94.54
WILLIAMS VICKIE	ROY-MIKE ROSS INC	21.95
WILLISTON WILBUR	ROY-J C BAKER & SONS	21.95
WILLISTON WILBUR	ROY-J C BAKER & SON INC	21.95
WILSON GARY DALE	ROY-MIKE ROSS HANNIMAN WELL	21.95
WILSON JAMES HEIRS	ROY-CONTINENTAL PETROLEUM	21.95
WILSON JIMMY D SR	ROY-MIKE ROSS INC HANNIMAN WEL	21.95
WILSON RONNIE	ROY-MIKE ROSS INC HANNIMAN WEL	21.95
WIMER LANCE M	KEITH RUN - FALL RUN 60.0 AC	297.95
WIMER LAWRENCE	1.77AC FALL RUN (SURFACE)	402.23
WIMER RONDAL	J C BAKER & SON INC HARPER WEL	20.95
WIMER WILMA	ROY-J C BAKER & SON INC HARPER	20.95
WINE AARON L	1AC CORLEY	24.86
WINE AARON L	CORLEY 25.5 AC	178.45
WINE AARON L	1AC COAL WTS SALT LICK	21.95
WINE AARON L	2AC COAL CORLEY	21.95
WINE AARON L	25AC COAL SALT LICK	21.95
WINE KEVIN L	ROY-MIKE ROSS INC	21.95
WINE LETCHER J & SUSAN A	COPEN 68.1X35.3X70.3X59.0	30.52
WINE WILLIAM MARTIN &/OR	.24AC KANAWHA	84.03
WOOD KENNETH	ROY-J C BAKER & SON INC	21.95
WOODYARD ROBERT	ROY-STALNAKER OIL & GAS	21.95
WORKMAN EARL &/OR	4AC LOTS 3 & 4	658.16
WYNE DARLENE	FALL RUN LEFT FORK 14 AC	271.27
YOUNG SHANE LINCOLN	7.94AC KEITH RUN & FALL RUN	56.54
YOUNG STEVEN & RACHEL	2/15 OF 77.06AC NEW SURVEY KNA	109.91
YOUNGMAN KRISTIN E S	ROY-HORIZON ENERGY CORP	21.95
YOUNGMAN KRISTIN E S	1/54 OF 33.35AC OG KANAWHA	21.95
ZENDE GLADINE	ROY-CONTINENTAL PETR CO	21.95

COUNTY-BRAXTON	TAX YEAR-2021	DISTRICT-08-SUTTON
TAXPAYER NAME	PROPERTY DESCRIPTION	TOTAL
BIRD LEIGH ANNA	D & I ADD PT LOT 2	37.95
BRAGG NELDA JUNE (DAVIS)	N SUTTON 1/2 OF LOT 81 PT LOT	73.18
BRONKHURST MARTIN L	N W SUTTON LOT 2 14.0 X 30.0	136.61
CAFE CIMINO LLC	N S ELK 1.10AC	1096.01
CAFE CIMINO LLC	N S ELK 1.10AC	5040.99
CARPENTER RUSSELL &/OR BONNIE	DUNLAP ADD PT LOTS 4 & 5	207.73
CARPENTER RUSSELL L	0.13 AC SKIDMORE RUN	258.33
CLARK JEAN M	N SUTTON LOTS 13 14 PT LOTS 11	351.57
CLARK MORRISON	BAXTER ADD LOT 1	166.35
CLARK MORRISON L	N SUTTON LOT 68	365.36
CLARK MORRISON L	SUTTON LOTS 37 38	324.62
CLARK MORRISON L &/OR JEAN M	N SUTTON LOT 71 180X60	266.96
CLARK MORRISON L &/OR JEAN M	N SUTTON LOTS 23 AND 24	1076.13
CLARK MORRISON L &/OR JEAN M	N SUTTON LOTS 15 16 17 18	1851.47
COULTER JASIN S	0.939 AC IND CO ADD	370.68
CUTLIP BRANDY &/OR	LOT 107 HUFFMAN ADDITION	84.07
ELK RIVER LODGE LLC	D & I ADD P/O OF LOTS 258 259	569.71
ELK RIVER LODGE LLC	1.21 AC ELK	1812.61
FRAME JOSEPH	.87AC N S ELK	131.49
GILLESPIE KRISTEN LEIGH	N SUTTON LOT 34 1800 SQ FT	410.83
GIVEN EDWARD R & D JEANINE	LOT 166 167 168 &	244.66
GIVEN EDWARD R &/OR D JEANINE	SUTTON LOTS 9 10	1129.65
GOODFELLOW HARRISON LLC	SUTTON LOT 59	1324.97
GOODFELLOW HARRISON LLC	P/O LOT 60 12.7X91.0	51.34
GOODFELLOW HARRISON LLC	SUTTON PT LOT 60	164.79
GUM LARRY RAY	D & I ADD LOTS 208 209 & PT 20	103.36
HAWKINS MELISSA	3000 SQ FT WOMANS RUN 40X75	68.70
HOLCOMB JAMES &/OR KIMBIRLA	OLD WOMANS RUN 11,574 SQ FT	378.15
HOLCOMB JAMES M	S S ELK .4 AC AROUND D&I ADD	695.29
HOOVER LILA R	SUTTON PT LT 67 MAIN ST	226.94
ILLMAN PEARL I &/OR CARL	OLD WOMANS RUN 0.55 A	321.13
IRA CLUB F/B/O JEAN M	N SUTTON LOT 10 PT LOTS 11 12	126.09
IRA CLUB F/B/O JEFFERSON	N SUTTON LOT 10 PT LOTS 11 12	92.92
IRA CLUB F/B/O MORRISON	N SUTTON LOT 10 PT LOTS 11 12	62.00
JACKSON IAN B	N W SUTTON .06 AC PT LOT 15 N	636.34
LAMBERT STEVEN A &/OR ANITA J	BAXTER ADD LOT 2	127.50
MARSHALL LINDA J ET AL	LOT 3-A SKIDMORE ADD	36.02
MARSHALL LINDA J ET AL	SKIDMORE ADD LOT 3 72.5 X 150	180.60
MARTIN MARY L	N SUTTON PT LOT 86 LOT 87	355.51
MASSEY HEATHER	LOT 249 D & I ADD	339.06
MEADOWS C K II	S S ELK 0.25 A	181.46
MEADOWS C K II	3.62AC S S ELK	895.18
MEADOWS C K II	S S ELK 0.5 A	168.63
MEADOWS CHARLES KENTON II	4.355AC N S ELK	213.50
MOATS STEVE &/OR	D & I ADD LOTS 118 119 &	869.55
MOORE AMY	N SUTTON LOTS 51 & P/O 50 & P/	760.63
MOORE AMY B	S S ELK .25 AC LOT S	408.26
NUNES KATHLEEN	HUFFMAN ADD LOT 9	269.88
REXROAD DAVID	S S ELK .25 AC	103.29
REXROAD DAVID	S S ELK .25 AC D & I ADD	633.77
REXROAD DAVID	S S ELK .25 AC	186.58
ROBEY KATHRYN ESTATE	S S ELK .37 AC	426.21
ROWAN HURSHL JR	N S ELK 10000 SQ FT	53.32
ROWAN HURSHL JR	SUTTON 0.25 A	53.97
ROWAN HURSHL JR	LT 75 MAIN ST	460.80
SANDY DENCEL R &/OR PATRICIA	LOTS 206 & P/O 207 D & I ADD	600.46
SHAVER JAMES P	OLD WOMANS RUN 1 AC	196.75
SINGLETON JAMES G	CURTINTOWN .25 AC 0.7 AC	339.69
SKIDMORE ROY F JR &/OR	D & I ADD LOTS 46 47	117.38
STOUT MARY SUSAN	N SUTTON LOT 29	86.63
WINE PEARL	HUFFMAN ADD LOT 12	26.42

Any person holding a West Virginia business registration certificate under the authority of article twelve (11-12-1 et seq), chapter eleven of this code who does not pay all delinquent personal property taxes shall have his or her license to do business in the state suspended until the delinquency is cured.

I, Lou Dellamea, Sheriff of Braxton County, do swear that the foregoing list is, to the best of my knowledge and belief, complete and accurate and that I have received none of the taxes listed therein.

Original signed  
Lou Dellmea, Sheriff  
STATE OF WEST VIRGINIA  
COUNTY OF BRAXTON, to wit:  
Sworn to and subscribed before me this 6th day of May, 2022.  
Original signed  
Karen Brown  
Notary Public  
My commission Expires: April 10, 2023

NOTICE TO LIENHOLDERS

Any personal claiming a lien against taxable real property or who holds an interest in taxable real property or who holds an interest in taxable real property through a fiduciary relationship or owns a mineral interest in taxable real property, but not the surface in Braxton County, West Virginia, must file the statement entitled "Statement of Lienholders" required by West Virginia Code 11A-3-3. If such a statement is not filed, such person will be deemed to have waived any right to notice provided by West Virginia Code 11A-3-2. The required statement "Statement of Lienholders" must be completed in its entirety and filed when (1) a lien is created; (2) when said lien is released or dissolved; or (3) there is a change in the mailing address of the person to be notified.

All lienholders who have not filed a statement must do so in person or by mailing the lienholder certificate to Braxton County Sheriff's Department, Tax Office Division, P.O. Box 546, Sutton, West Virginia 26601, no later than August 1, 2022

Lou Dellamea  
Sheriff of Braxton County

PUBLIC HEARING NOTICE





LEGAL NOTICES

Braxton Citizens’ News, Page 20  
May 24, 2022



Continued from LEGALS page 19

Hill Rd, Little Birch, West Virginia, 26629, an Answer, including any related counterclaim or defense you may have to the Petition For Divorce filed in this action on or before June 10, 2022. If you fail to Answer the Petition for Divorce, a judgment may be taken against you for the relief demanded in the Petition.

A copy of said Petition can be obtained from the undersigned Clerk’s Office.

Entered by the Clerk of said Court, Braxton County Family Court.

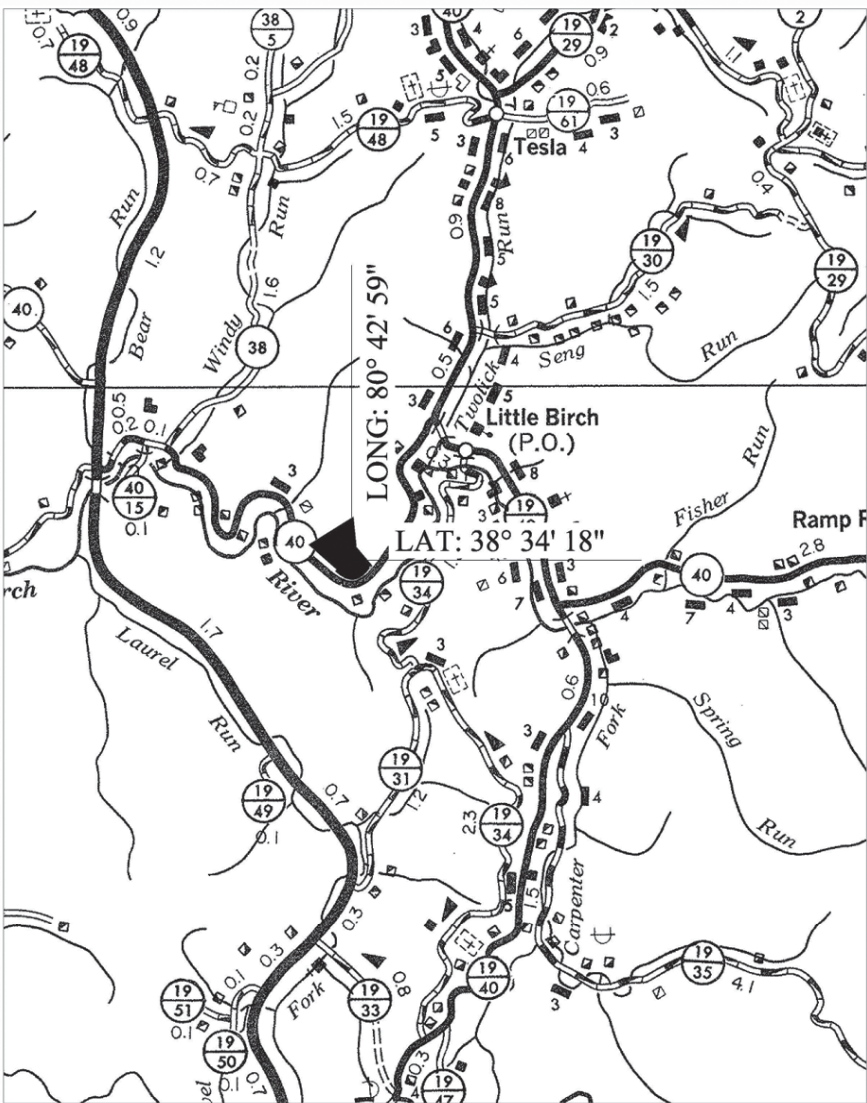
Susan Lemon  
Clerk of the Court 5-17 5-24p

NOTICE OF SALE UNDER DEED OF TRUST

Default having been made in the payment of that certain note and debt secured by that certain deed of trust, executed by Dyan Fox which deed of trust is dated November 5, 2014, and recorded in the Office of the Clerk of the County Commission of Braxton County, West Virginia, in Trust Deed Book 235 page 267, and demand for sale having been made by the beneficiary and holder of the note and debt secured thereby, to-wit: Thomas E. Miller and Albert Vic Mays, Executor of the Estate of John Miller; notice is hereby given that on the 15th day of June, 2022, at 11:00 o’clock A.M., the undersigned, Substitute Trustee, Terry D. Reed, will offer for sale at public auction to the highest bidder thereof, at the front door of the Courthouse at Braxton County, West Virginia, subject to the reservations, exceptions and provisions hereinafter mentioned, described or referred to, the following described real estate, together with the improvements thereon and the appurtenances thereunto belonging, being more particularly described as follows: All that certain lot or parcel of

land, subject to the reservations, exceptions and provisions hereinafter mentioned, described or referred to, together with the buildings and improvements thereon and the appurtenances thereunto belonging, including any manufactured structures, mobile homes, double wide or modular homes, situate on the waters of Mill Stone Run, in Salt Lick District, Braxton County, West Virginia, and being more particularly bounded and described as follows, to-wit: BEGINNING at a point in the center of Route 19/14, corner to Lot 1, thence N 61-22-10 W. at 15.00’ passing a ¾” rebar, set on the northern right of way limits of said route, in all 353.04’ to a ¾” rebar, set, corner to Lot 1, thence N 23-44-10 E. 112.71’ to a ¾” rebar set, thence N 18-55-30 E. 123.64’ to a ¾” rebar, set, corner to Lot 3, thence with Lot 3 for a line, S 62-57-30 E. at 360.00’ passing a ¾” rebar, set on the northern right of way limits of said route, in all 375.00’ to a point in the center of said rote, thence with said route for the next two lines S 24-42-40 W. 111.95’ to a point, thence S 28-12-10 W. 132.89’ to the place of beginning, containing 2.00 acres, more or less. The property herein conveyed is the same tract conveyed unto Dyan Fox by John Miller and Thomas Miller by deed dated October 5, 2014 of record in the Office of the Clerk of the County Commission of Braxton County, West Virginia in Deed Book 602 at page 227. This conveyance is made subject to all existing reservations, restrictions, exceptions, conditions, easements, rights of way or other servitudes, if any, made, reserved or created in prior deeds of record in said Clerk’s office, or which would be disclosed by a visual inspection of the premises. This sale is made subject to, and

where applicable, the Purchaser herein shall have the benefit of the exceptions, reservations, rights of way, easements and provisions contained in the foregoing deeds of record. This sale is further made subject to any and all terms of any other deeds constituting the chain of title. The aforesaid tract, and sale thereof, are subject to rights of way or easements and all prior reservations, exceptions, restrictions and agreements affecting the premises which are of record in said Clerk’s Office or which would be disclosed by a careful inspection of the premises and any unpaid real estate taxes. Said sale is further made subject to any prior reservations of coal, oil or gas, minerals, and mining, drilling and production rights pertinent thereto. No representation or warranty as to the status of title to the aforesaid property, nor the status of any appurtenances or rights pertaining thereto is given. TERMS OF SALE Ten (10%) Percent cash in hand on day of sale, remaining balance within thirty (30) days, and subject to any and all unpaid or unassessed property taxes against said real estate. The undersigned Trustee reserves the right to continue, cancel, or postpone the sale of said real estate and property from time to time, and to reject all bids if deemed inadequate as he may determine necessary, without notice other than oral proclamation of said postponement, continuation or cancellation at the advertised time and place of said sale. Dated at Buckhannon, West Virginia this 30th day of March 2022. Terry D. Reed, Substitute Trustee State Bar No.: 3046 P.O. Box 310 Buckhannon, West Virginia 26201 304-472-1565 5-24 5-31b



NPDES Permit WV1025589

SCALE: 1"=1MILE  
LAT: 38°34'18" LON: 80°42'59"  
RECEIVING STREAM: LITTLE BIRCH RIVER of  
BIRCH RIVER of ELK RIVER of KANAWHA RIVER  
LITTLE BIRCH QUAD, OTTER DISTRICT

NOTICE

Notice is hereby given that COL-LINS BUILDING & CONTRACTING, INC. 3 406 CORLEY-CARESS RD, FLATWOODS, WV 26621 has submitted an application for the reissuance of Article 11/WVNPDES Permit No. WV1025589 to the Department of Environmental Protection, 47 School Street, Suite 301, Philippi, WV 26416-1150 in order to maintain, monitor, and operate a haul road and a surface quarry in the sandstone seam/mineral bed. The operation will discharge Treated Storm Water into Little Birch River of Birch River of Elk River and is located 0.77 (miles, Southwest of Little Birch, in Otter District of Braxton County. Longitude -80° 42' 59" and Latitude 38° 34' 18" (Coordinates from USGS Topographic Map).

The Department of Environ-

mental Protection is seeking information on private surface water intakes for human consumption located in the above listed receiving streams and located down stream of this operation. Please provide your name, phone number, mailing address, the name of the stream being with the intake, and the physical location of the intake. This information needs to be submitted to the address above.

An anti-degradation review has been conducted. Tier 1 protection is afforded because effluent limitations ensure compliance with water quality criteria for all designated uses. Where applicable, a full Tier 2 anti-degradation review has been conducted.

Comments on the Article 11 WV/NPDES application or requests for a public hearing regarding the Article 11/NPDES application shall be in writing and

if a public hearing is requested shall state the nature of the issues proposed to be raised in the hearing. Such written comments or requests should be sent to the Department of Environmental Protection (DEP) at the address above and must also reference the Article 11/NPDES permit number shown above. Comments received by \_\_\_\_\_ or thirty (30) days from date of publication, will be considered. A copy of the Article 11/WVNPDES application, draft permit, rational page, and fact sheet (if required) will be available for inspection and obtaining copies during normal business hours at the DEP Regional Office located at the address above.

DEP Telephone No. 304-457-3219  
Article 11/NPDES Permit No. WV1025589



2022Goal Rushers with head Coach Maria Nicholas and Assistant Casey Nay.  
Braxton County U8 Goal Rushers take second at the West Virginia Soccer Association Open Cup

Braxton County U8 Goal Rushers came away with 2nd place over this past weekend at the WV Soccer Association Open Cup in Barboursville. The Goal Rushers, with head coach Maria Nicholas and assistant Casey Nay guiding them through their first tournament, was the youngest team representing Braxton County. Day 1 the nerves were there, but the coed team came out strong and ready to play. They defeated the PC Pumas with a final score of 11-0. Game 2 the team was even stronger together. They played the Black Knights, an all boys team. With teamwork and determination

the Goal Rushers again came out on top with their 2nd shut out of the day, final score 4-0. Starting Sunday morning the Goal Rushers were up against their strongest competitors of the season the Rowdies, an all boys team out of Kanawha County. The Rowdies, like the Goal Rushers, were undefeated during the tournament and regular season play. Despite incredible heart, teamwork and a no quit attitude, the Goal Rushers came up short in the championship game losing 6-1. When Braxton’s coaches were asked how they felt about the weekend, each replied with similar sentiment. The

team played together and with heart every time they stepped onto the field, players stepping up to play positions they weren’t used to due to sickness and team mate injury, and not one complaint out of them. To say we are proud of them is an understatement, and everyone involved can’t wait to see where this group of kids can take the team in future seasons. The team would like to give a very special thank you to the following for their sponsorship: Braxton County Memorial Hospital, Neck Flex, Leggs Beauty Shop, William Critchley, The Boggs Family, and several anonymous donors.

Seven Braxton girls competed in state track meet

Bethany Payne placed fifth in the high jump

Among the BCHS girls’ track team state qualifiers, Bethany Payne finished fifth in the high jump. None of the other girls placed, but Coach Robert Lloyd pointed out that several of those competing improved their personal records as they competed.

Bethany Payne, the only placer among Braxton’s state qualifiers, also competed in the 200-meter dash. Other runners had times as good or better than they had in the regional competition. Laura Cain competed in both the 1600 and the 3200-meter runs. Coach Lloyd noted that Cain’s times were “around her season average” and said that she ran “a sub-six-minute mile.” In the 300-meter hurdles, Ni-

cole Bramble ran her personal best at 53 seconds.

The shuttle hurdle team of Bramble, Mayson Shingler, Alisa Louk and Emily Garrett made it to states on an at-large bid. Coach Lloyd said that this team “has slowly improved and lowered their time.” He noted that the girls started out at 1:22 and lowered that to 1:19 in the regional meet. At the state meet, they lowered that time

two seconds, to go to 1:17.

Coach Lloyd expressed pride in those who qualified for state competition. “These individuals gave a lot to make it to states,” he said, “and while most did not place, they improved on their events all year. To make it to states is a great achievement. They need to keep their heads up and stay focused because all these kids were underclassmen.”




Bethany Payne finished fifth in the high jump for the Eagles track team.



Nicole Bramble races to the finish line.

# DRIVE A BUS

Show your driving license and drive a bus.



It is easier than you think!

## BRAXTON COUNTY SCHOOLS

Wednesday, June 1  
and  
Saturday, June 4  
10 am-1 pm  
High School  
Parking Lot



From The  
**BRAXTON**  
CITIZENS' NEWS  
First & Factually

# CLASSIFIEDS

• BUY  
• SELL  
• TRADE

## BUSINESS SERVICES

**CRITTERS ENTERPRISE:** Certified Class I & II septic installations, repairs, inspections, and maintenance provider. We also provide dozer, excavator and dump truck services. Contact Eddie Facemire at 304-364-2257. 06-28p

## HELP WANTED

**HELP WANTED:** Immediate opening for a Case Manager position for a Social Services agency in Sutton, Braxton County. Multi-county travel required. Job Requirements: WV Social Work License OR a four-year college degree in a related field, such as Education, Criminal Justice, Psychology, etc.; reliable transportation, valid WV Driver's License. Very competitive salary schedule with a full benefit package including holidays, mileage, health insurance, Vision/Dental, Sick Leave and Annual Leave, and 401-K with a 7.5 percent employer share. Experience with the geriatrics/disabled population, having a dynamic and energetic persona and the ability to also market agency programs are real pluses for the successful candidate. Computer literacy required with working knowledge of Microsoft Word, Outlook, Excel, and other operating systems as needed. Pre-employment drug screening, OIG, CIB checks as well as clearance through the WV Cares Registry required. Email cover letter and resume to kcurrance@cwvasi.org or fax to Executive Director, 304-472-4673. Position will remain open until filled by qualified individual. EOE/AA Employer 05-24 05-31b

**HELP WANTED:** Seeking an Accountant, may be Entry Level at Appalachian Timber in Sutton, WV Full-time - full benefits. Send resume to laston@rockwellvc.com - EEO 5-17 6-7b

**HELP WANTED:** In search of a person to provide in home care for young adult during the Summer in the Napier area. Drug/Background check, First Aid & CPR required. Call 304-689-0096. 5-3 5-24p

**FOR RENT:** 3 bedroom mobile home in the Frametown area. No pets. \$400 per month and \$400 security deposit. Call 352-201-1023. 5-24 6-14p

**BURNSVILLE TRAILER PARK:** Trailer lots for rent only, NO

trailers for rent! Background check required. Trash & sewer included. Absolutely NO pets! Call (304)853-9103 today. tf



**FOR SALE:** 2021 Polaris Ranger 500 side by side. Fully loaded street legal with inferno heater only 98 miles asking \$14,100.00 or best offer. Serious inquiries only please contact Sophronia 440-319-1366

**FOR SALE** 1962 Massey Furgason 50 Series with bush hog and blade \$2,500 304 765-5924 TF

**FOR SALE:** 3 acres mostly hillside, electric, water already on property. Will install sewage system. Suitable for trailer. On busy highway. Old junk trailer sitting there. \$65,000 No land contract. Call 304-765-5693 5-24 6-21p



**LARGE YARD SALE:** May 27-28, 8am-4pm, 42 Hill Ridge Rd, Heaters. Many vintage items, clothing and much more. Cancelled in case of rain. 5-24p

**GARAGE SALE:** Thursday, May 26, and Friday, May 27, 9am to 6pm, and Saturday, May 28 and Monday, May 30, 9am to 4pm. Drake residence on Big Run Hill on Wilsie Road, 2 mile off Rt. 4 from Frametown. 5-24 p

**NO TRESPASSING** on the Jett property at 305 River Street, Sutton between the alley and the Elk River. There will be electronic surveillance. Not responsible for accidents. Bill Jett. 5-10 6-28p



**TRAIN ONLINE TO DO MEDICAL BILLING!** Become a Medical Office Professional online at CTI! Get Trained, Certified & ready to work in months! Call 877-635-0244. The Mission, Program Information and Tuition is located at CareerTechnical.edu/consumer-information. (M-F 8am-6pm ET)

**EARN \$15,000 - \$40,000 OVER 5 YEARS** #1 Hunting Lease Company In America Customize your contract. Call Base Camp

Leasing I (888) 871-1982 **LOOKING FOR ASSISTED LIVING**, memory care, or independent living? A Place for Mom simplifies the process of finding senior living at no cost to your family. Call 1-888-918-8270 today!

**STROKE AND CARDIOVASCULAR DISEASE** are leading causes of death, according to the American Heart Association. Screenings can provide peace of mind or early detection! Contact Life Line Screening to schedule your screening. Special offer - 5 screenings for just \$149. Call 1-855-915-3562

**DON'T LET THE STAIRS LIMIT YOUR MOBILITY!** Discover the ideal solution for anyone who struggles on the stairs, is concerned about a fall or wants to regain access to their entire home. Call AmeriGlide today! 1-844-592-5113

**PORTABLE OXYGEN CONCENTRATOR** May Be Covered by Medicare! Reclaim independence and mobility with the compact design and long-lasting battery of Inogen One. Free information kit! Call 833-274-3943

**UP TO \$15,000.00 OF GUARANTEED Life Insurance!** No medical exam or health questions. Cash to help pay funeral and other final expenses. Call Physicians Life Insurance Company- 888-217-5559 or visit www.Life55plus.info/wv

**DENTAL INSURANCE** from Physicians Mutual Insurance Company. Coverage for 350 plus procedures. Real dental insurance - NOT just a discount plan. Do not wait! Call now! Get your FREE Dental Information Kit with all the details! 1-855-405-3412 www.dental50plus.com/press #6258

**APPLYING FOR SOCIAL SECURITY DISABILITY** or Appealing a Denied Claim? Call Bill Gordon & Assoc. Our case managers simplify the process & work hard to help with your case. Call 1-844-448-0317 FREE Consultation. Local Attorneys Nationwide [Mail: 2420 N St NW, Washington DC. Office: Broward Co. FL (TX/NM Bar.)]

**GREEN ROADS' PAIN RELIEF CREAM.** Great for backaches, arthritis, muscle aches & more. Get pain relief exactly where you need it most. Use code: PAIN to get three FREE gifts! Visit <http://greencbdtoday.com/wvpress>

**4G LTE HOME INTERNET Now Available!** Get GotW3 with lightning fast speeds plus take your service with you when you travel! As low as \$109.99/mo! 833-586-1598

**DIRECTV Stream** - The Best of Live & On-Demand On All Your Favorite Screens. CHOICE Package, \$84.99/mo for 12 months. Stream on 20 devices in your

home at once. HBO Max included for 3 mos (w/CHOICE Package or higher.) No annual contract, no hidden fees! Some restrictions apply. Call IVS 1-855-656-0296

**DIRECTV NOW.** No Satellite Needed. \$40/month. 65 Channels. Stream Breaking News, Live Events, Sports & On Demand Titles. No Annual Contract. No Commitment. CALL 1-855-767-6026

**DISH Network.** \$64.99 for 190 Channels! Blazing Fast Internet. \$19.99/mo. (where available.) Switch & Get a FREE \$100 Visa Gift Card. FREE Voice Remote. FREE HD DVR. FREE Streaming on ALL Devices. Call today! 1-855-736-4350

**EARTHLINK HIGH SPEED INTERNET.** As Low As \$49.95/month (for the first 3 months.) Reliable High Speed Fiber Optic Technology. Stream Videos, Music and More! Call Earthlink Today 1-866-305-7264

**HUGHESNET SATELLITE INTERNET** - 25mbps starting at \$49.99/mo! Get More Data FREE Off-Peak Data. FAST download speeds. WiFi built in! FREE Standard Installation for lease customers! Limited Time, Call 1-877-567-2866

**BATH & SHOWER UPDATES** in as little as ONE DAY! Affordable prices - No payments for 18 months! Lifetime warranty & professional installs. Senior & Military Discounts available. Call: 844-601-2044

**UPDATE YOUR HOME** with Beautiful New Blinds & Shades. FREE in-home estimates make it convenient to shop from home. Professional installation. Top quality - Made in the USA. Call for free consultation: 877-802-8381. Ask about our specials! **HANDS ON THE RIVER MASSAGE**, Geraldine Gardner, LMT, 3422 Pennsylvania Ave., Charleston, WV. Call (304) 541-9139 for an appointment.

**PREPARE FOR POWER OUTAGES TODAY** with a **GENERAC** home standby generator. \$0 Money Down + Low Monthly Payment Options. Request a FREE Quote Call now before the next power outage: 1-844-901-2301

**THE GENERAC PWRCELL**, a solar plus battery storage system. SAVE money, reduce your reliance on the grid, prepare for power outages and power your home. Full installation services available. \$0 Down Financing Option. Request a FREE, no obligation, quote today. Call 1-833-310-1895


**ELIMINATE GUTTER CLEANING FOREVER!** LeafFilter, the most advanced debris-blocking gutter protection. Schedule a FREE LeafFilter estimate today. 15% off Entire Purchase. 10% Senior & Military Discounts. Call 1-844-295-2840



Find the right senior living option for your mom or dad with our free personalized process

Our service is at no cost to you, as we're paid by our participating communities and providers.

1-888-918-8270  
*aPlaceforMom.*  
THE PLACE FOR SENIOR LIVING ADVICE



# CLASSIFIEDS

BUY ONE, GET ONE FREE

MENTION THIS AD TO RECEIVE THIS GREAT DEAL TODAY!

Call: (304)765-5193 Fax: (304)765-2754  
Email: [editor@bcn-news.com](mailto:editor@bcn-news.com)  
Mail in or drop off: 501 Main St. Sutton

REACH OVER 7,000 READERS!

## BRAXTON CITIZENS' NEWS Classifieds Rates and Policies

**ALL Classifieds are due by 4:00 PM every Thursday!**

**Classifieds:** \$5.00 FIRST 25 words, .20 per word after. Add \$1.00 for border.  
**Classified Display:** \$6.75 per column in.  
**Business & Professional:** 1 square \$7.00 per week, 2 squares \$14 per week.

Call: (304)765-5193 Fax: (304)765-2754  
Email: [editor@bcn-news.com](mailto:editor@bcn-news.com)  
Mail in or drop off: 501 Main St. Sutton


## The Business & Professional Review

Services Available to Residents and Visitors of Braxton County

<b>Richards Paving</b> Driveways, Parking lots, Patch work, Seal coating. Machine laid & rolled. Free estimates. Senior Discounts. License and insured. Work guaranteed. Call (304)765-4100	<b>ALL STATE PAVING</b> Driveway paving & Repair -Garage Floors - Sidewalks - Patios - & More! We also seal coat driveways! Over 40 years experience! FREE ESTIMATES 304.472.8097 - 301.363.5556 Richard L Small, Owner Licensed & Insured WV 014137	<b>Skidmore's Auto &amp; Diesel Repair</b> Diesel & gasoline engine diagnostics & repair, transmission & differential repair, tune-ups, brake service Call 304-765-5711 709 Main Street in Sutton, WV 26601	<b>Eagle Land Transformations, LLC.</b> Excavation . Wildlife Habitat Management . Land Clearing Free Estimates! 580-284-1564 Check us out on FACEBOOK at Eagle Land Transformations Veteran Owned & Operated, Kevin F. Gregory Veterans & Seniors - 10% Discount
<b>COVEY ENGINEERING</b> P.O. Box 185 394 W. Main St. Sutton, WV 26601 304750.2203 Gary A. Covey, Owner Professional Engineer & Surveyor Engineering, Surveying, Construction Inspection, Soil Compactions, Aggregate & Concrete Testing, Marcellus/Utica Well Pad & Water Impoundment Design, Construction Inspection & Certification. Gary.covey@coveyengineering.com	<b>Pampered Paws</b> 289 W. Main St. Sutton, WV Dog Grooming Services Call 304-644-5709 for an appointment	<b>Peter Pan Cleaners</b> Free pick-up & Delivery! Now a local drop off location for all of your dry cleaning needs! Call now for more information at 304-765-5193.	
Place your ad here for only \$14 a month! Call today for additional rates! (304)765-5193	Read the BRAXTON CITIZENS' NEWS on the internet. Visit our website at: <a href="http://www.bcn-news.com">www.bcn-news.com</a>	<b>KNICELEY INSURANCE AGENCY</b> All Lines of Insurance 483 Gualley Turnpike, Flatwoods, WV 26621 (304)765-7149	<b>WATER WELLS</b> Geothermal wells, well pumps. Five generations of experience <b>FRAME DRILLING COMPANY</b> (304)636-6025
<b>Erie Insurance</b> Ware Insurance Agency, LLC 304-364-9120 611 Elk St. Gassaway, WV 26624		<b>Moss Contracting</b> Seamless Gutters Free Estimates • References Available Continuous Gutter Systems • 5 inch • Multiple Colors to Choose From (304) 765-2706 P.O. Box 172 • Sutton, West Virginia • 26601	<b>PHOTO CENTER</b> digital prints & enlargements <b>WALKER'S DRUG</b> ELK STREET, GASSAWAY 364-5193

Central West Virginia Has Great Services - Use Them And Everyone Benefits!





Photos courtesy  
of Janet Six

# A Photographic Look at...

## Braxton County High School Graduation



Emily Matheny led her fellow Eagles through the Tassel Ceremony.



Braxton County Graduating Eagles take part in the traditional Tassel Ceremony.



Seniors taking their seats as the Graduation Ceremony begins.



Faith Byerly announces the local scholarship recognitions.



Principal Dr. Tony Minney welcomed the large crowd to the Commencement Ceremony.



2022 Graduate Stephanie Stewart.




2022 Graduate Brooklyn Godfrey




2022 Graduate Gavin Triplett.



Spencer Bosely recieves his hard earned Diploma.



2022 Graduate Amelia Alderman.



2022 Salutatorian Carly Given.



2022 Graduate Hailey King shakes hands with Board President DeAnna Whipkey.



2022 Graduate Kendra Lunceford.